





National Highway System : Savannah, GA





U.S. Department of Transportation
Federal Highway Administration


 Airport


 Intercity Bus Terminal


 Ferry Terminal


 Truck/Pipeline Terminal


 Multipurpose Passenger Facility


 Port Terminal


 Truck/Rail Facility


 AMTRAK Station


 Public Transit Station


 Eisenhower Interstate System


 Other NHS Routes


 Non-Interstate STRAHNET Route


 Major STRAHNET Connector


 Intermodal Connector


 Intermodal/STRAHNET Connector

 Unbuilt NHS Routes

 Water

 Department of Defense

 Census Urbanized Areas



024

Miles

048

Kilometers

FHWA: October 01, 2020

This map illustrates the National Highway System (NHS) in Savannah, Georgia, and its surrounding areas. The map includes the following features:

- Highways:** The Eisenhower Interstate System (blue lines) includes I-95 and I-16. Other NHS Routes (red lines) include US-17, US-21, US-30, US-307, US-25, US-144, and US-80. Non-Interstate STRAHNET Routes (green lines) include SR-144 and SR-204. Major STRAHNET Connectors (light green lines) include SR-144 and SR-204. Intermodal Connectors (brown lines) include SR-307 and SR-30200. Intermodal/STRAHNET Connectors (dark green lines) include SR-144 and SR-204.
- Terminals and Facilities:** The map shows the Savannah-Hilton Head International Airport, Garden City Terminal, Port of Savannah, Savannah Oyster Terminal, Savannah AMTRAK Station, and CSX Railyard, Savannah.
- Geographic Features:** The map shows the Savannah River, the Atlantic Ocean, and the Georgia-South Carolina border. Key locations include Pooler, Garden City, Savannah, and Hunter Army Airfield.
- Legend:** The legend defines the symbols for various transportation facilities and infrastructure, including airports, bus terminals, ferry terminals, truck/pipeline terminals, multipurpose passenger facilities, port terminals, truck/rail facilities, AMTRAK stations, and public transit stations. It also defines the line styles and colors for different types of highways and connectors.
- Scale and Orientation:** The map includes a north arrow and scale bars in miles (0 to 4) and kilometers (0 to 8).