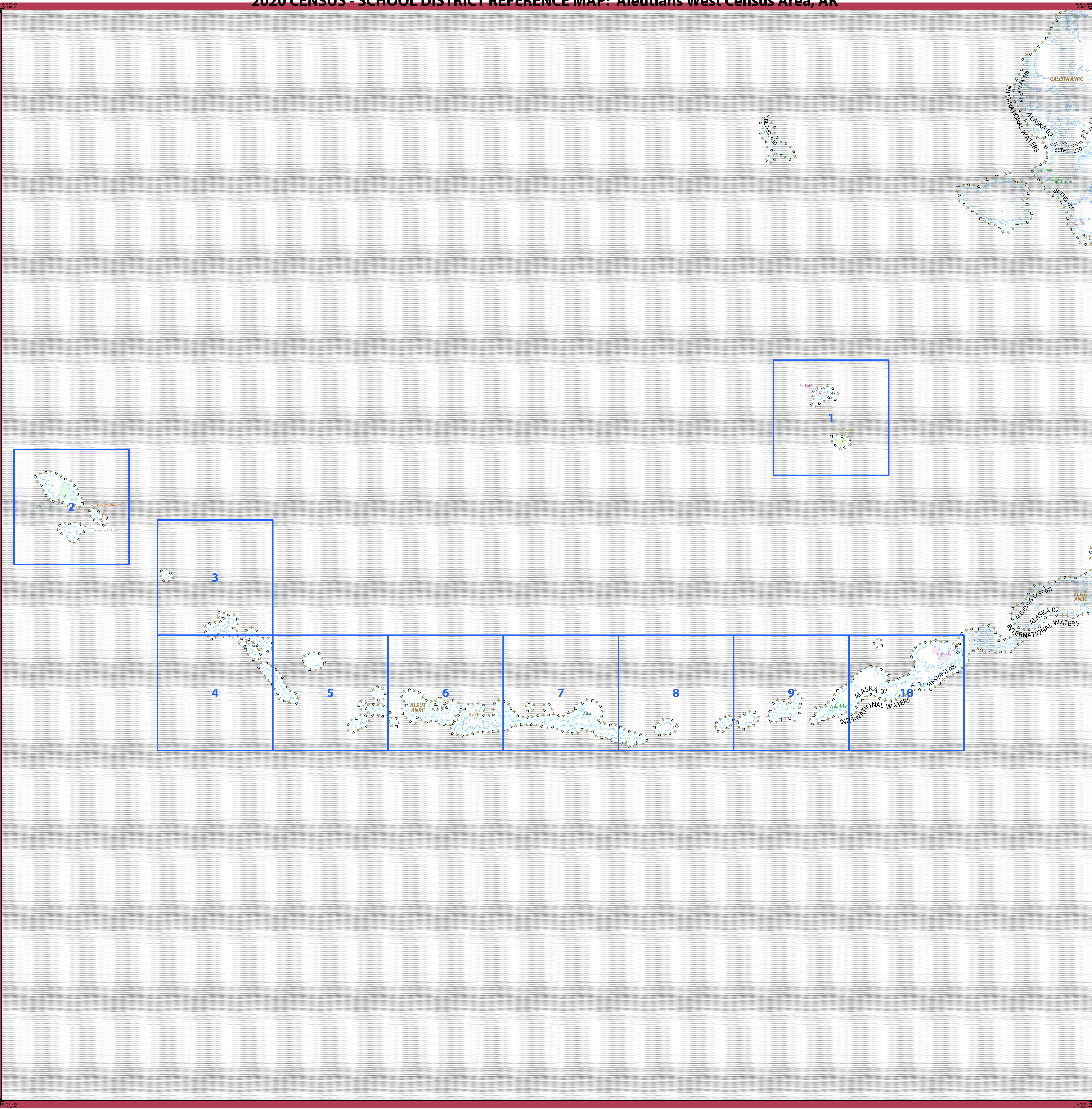


2020 CENSUS - SCHOOL DISTRICT REFERENCE MAP: Aleutians West Census Area, AK



LEGEND		
SYMBOL DESCRIPTION	SYMBOL	LABEL STYLE
International	☆☆☆☆☆	CANADA
Federal American Indian Reservation	■■■■■	L'ANSE RES 1880
Off-Reservation Trust Land	■■■■■	T1880
State American Indian Reservation	■■■■■	Tama Res 9400
Alaska Native Regional Corporation	+++++	NANA ANRC 52120
State (or statistically equivalent entity)		NEW YORK 36
County (or statistically equivalent entity)		ERIE 029
Minor Civil Division (MCD) ^{1,2}	○○○○○	Bristol town 07485
Consolidated City	○○○○○	MILFORD 47500
Incorporated Place ^{3,3}	■■■■■	Davis 18100
Census Designated Place (CDP) ³	■■■■■	Incline Village 35100
Unified School District ⁴	■■■■■	UNI 03370
Secondary School District ⁴	■■■■■	SEC 99965
Elementary School District ⁴	■■■■■	ELM 02220

DESCRIPTION	SYMBOL	DESCRIPTION	SYMBOL
Interstate	—[2]—	Water Body	Pleasant Lake
U.S. Highway	—[2]—	Military	Port Belvoir
State Highway or State Road	—[2]—	National or State Park, Forest, or Recreation Area	Yosemite NP
Other Road	—[2]—	Inset Area	A1
4WD Trail, Stairway, Alley, Walkway, or Ferry	—[2]—	Outside Subject Area	
Railroad	—[2]—		
Pipeline or Power Line	—[2]—		
Ridge or Fence	—[2]—		
Nonvisible Boundary or Feature Not Elsewhere Classified	—[2]—		

Where international, state, county, and/or MCD boundaries coincide, the map shows the boundary symbol for only the highest-ranking of these boundaries.

Geographic area names are followed by either their FIPS or census code.

1 MCD boundaries are shown in the following states in which some or all MCDs function as general-purpose governmental units: Connecticut, Illinois, Indiana, Kansas, Maine, Massachusetts, Michigan, Minnesota, Missouri, Nebraska, New Hampshire, New Jersey, New York, North Dakota, Ohio, Pennsylvania, Rhode Island, South Dakota, Vermont, and Wisconsin. (Note that Illinois and Nebraska have some counties covered by nongovernmental precincts and Missouri has most counties covered by nongovernmental townships.)


2 A " " following an MCD name denotes a false MCD. A " " following a place name indicates that a false MCD exists with the same name and FIPS code as the place; the false MCD label is not shown.

3 Place label color corresponds to the place fill color.

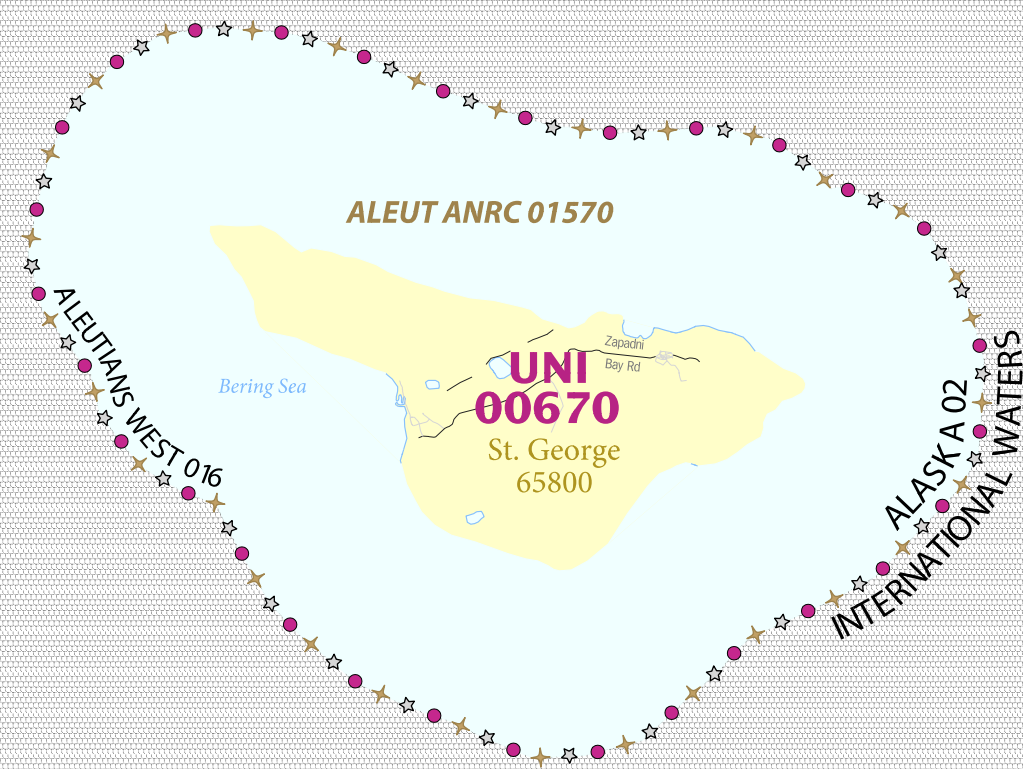
4 A " " following a label indicates that the school district is in more than one county.

Due to space limitations, some areas and features such as water bodies, parks, and roads may not be labeled.

Note: This index map sheet provides the map sheet configuration in relation to the subject entity. Due to scale limitations, map content may be simplified. Refer to parent and/or inset map sheets for detailed map content.



57.782252
168.737278



Where international, state, county, and/or MCD boundaries coincide, the map shows the boundary symbol for only the highest-ranking of these boundaries.

Geographic area names are followed by either their FIPS or census code.

1 MCD boundaries are shown in the following states in which some or all MCDs function as general-purpose governmental units: Connecticut, Illinois, Indiana, Kansas, Maine, Massachusetts, Michigan, Minnesota, Missouri, Nebraska, New Hampshire, New Jersey, New York, North Dakota, Ohio, Pennsylvania, Rhode Island, South Dakota, Vermont, and Wisconsin. (Note that Illinois and Nebraska have some counties covered by nongovernmental precincts but Missouri has most counties covered by nongovernmental townships.)

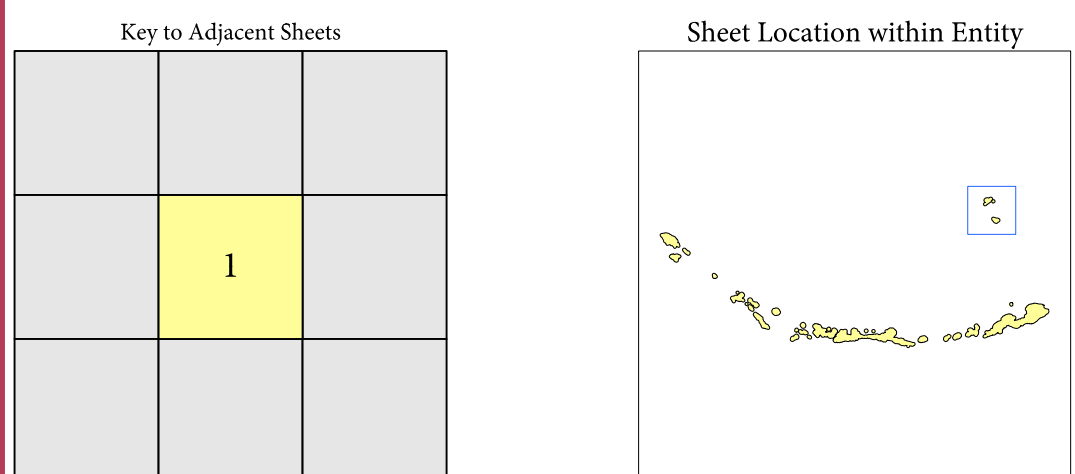
2 A "1" following an MCD name denotes a false MCD. A "1" following a place name indicates that a false MCD exists with the same name and FIPS code as the place; the false MCD label is not shown.

3 Place label code corresponds to the place fill color.

4 A "+" following a label name indicates that the school district is in more than one county.

Due to space limitations, some areas and features such as water bodies, parks, and roads may not be labeled.

SUBJECT AREA SCHOOL DISTRICTS ON MAP SHEET		
TYPE	CODE	NAME
UNI	00670	Pribilof School District

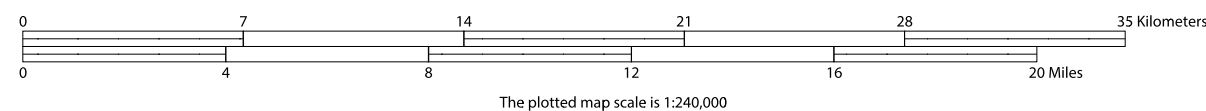


Sheet 1 of 10 PARENT sheets
Total Sheets: 11 (Index 1; Parent 10; Inset 0)

NAME: Aleutians West Census Area (016)
ENTITY TYPE: County or statistically equivalent entity
ST: Alaska (02)

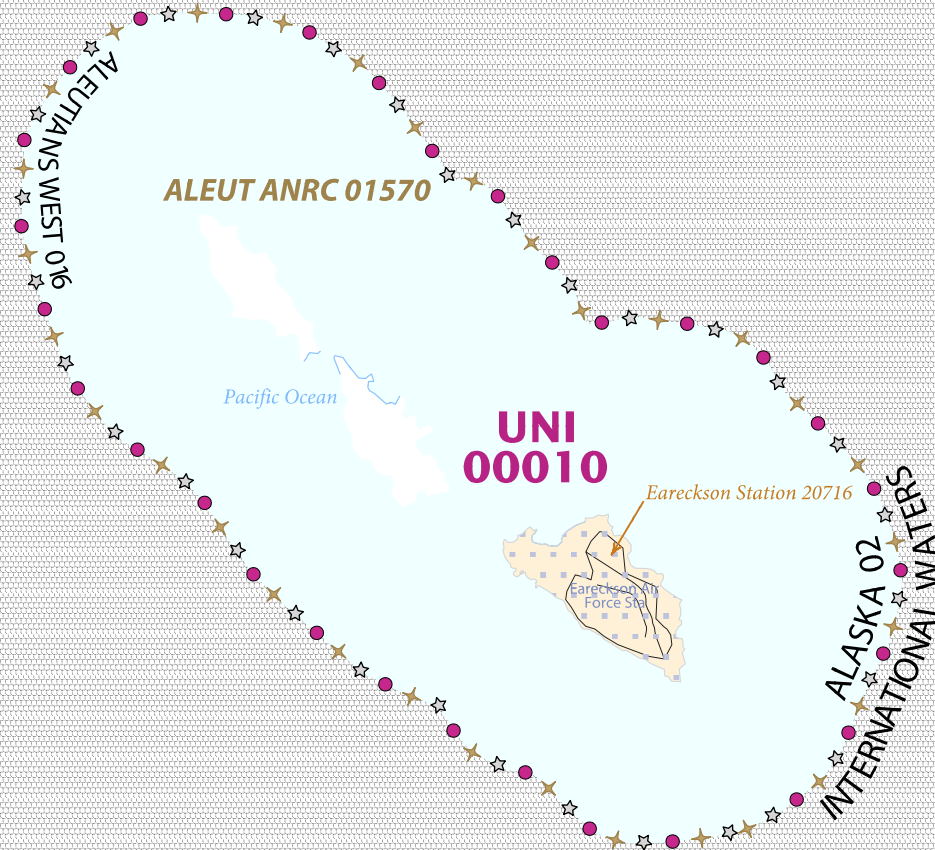
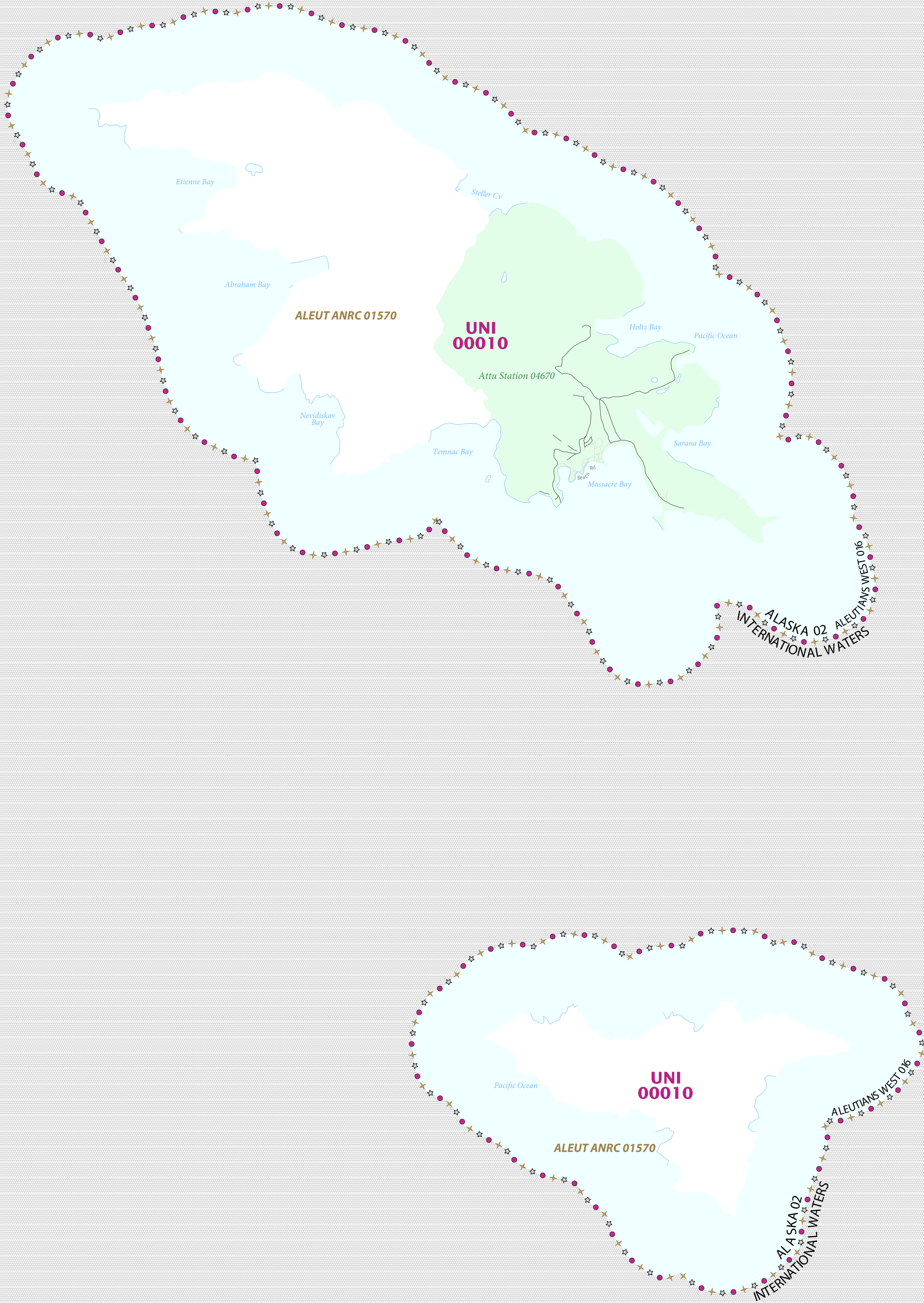
2020 CENSUS SD REF MAP (PARENT)
Sheet ID: 251502016001

Projection: Albers Equal Area Conic
Datum: NAD 83
Spheroid: GRS 80
1st Standard Parallel: 54 33 10
2nd Standard Parallel: 68 03 30
Central Meridian: -159 16 47
Latitude of Projection's Origin: 51 10 35
False Easting: 0
False Northing: 0



United States[®]
Census
2020

2020 CENSUS - SCHOOL DISTRICT REFERENCE MAP: Aleutians West Census Area, AK



LEGEND		
SYMBOL DESCRIPTION	SYMBOL	LABEL STYLE
International	☆☆☆☆	CANADA
Federal American Indian Reservation	■■■■■■■■■■	L'ANSE RES 1880
Off-Reservation Trust Land	■■■■■■■■■■	T1880
State American Indian Reservation	■■■■■■■■■■	Tama Res 9400
Alaska Native Regional Corporation	+++++	NANA ANRC 52120
State (or statistically equivalent entity)		NEW YORK 36
County (or statistically equivalent entity)		ERIE 029
Minor Civil Division (MCD) ^{1,2}	○○○○○	Bristol town 07485
Consolidated City	○○○○○	MILFORD 47500
Incorporated Place ^{3,3}	■■■■■	Davis 18100
Census Designated Place (CDP) ³	■■■■■	Incline Village 35100
Unified School District ⁴	■■■■■■	UNI 03370 SEC 99965
Secondary School District ⁴	■■■■■■	ELM 02220
Elementary School District ⁴	■■■■■■	

DESCRIPTION	SYMBOL	DESCRIPTION	SYMBOL
Interstate	—[2]—	Water Body	Pleasant Lake
U.S. Highway	—[2]—	Military	Port Belvoir
State Highway or State Road	—[2]—	National or State Park, Forest, or Recreation Area	Yosemite NP
Other Road	—[2]—	Inset Area	A1
4WD Trail, Stairway, Alley, Walkway, or Ferry	—[2]—	Outside Subject Area	
Railroad	—[2]—		
Pipeline or Power Line	—[2]—		
Ridge or Fence	—[2]—		
Neighborhood Boundary or Feature Not Elsewhere Classified	—[2]—		

Where international, state, county, and/or MCD boundaries coincide, the map shows the boundary symbol for only the highest-ranking of these boundaries.

Geographic area names are followed by either their FIPS or census code.

1 MCD boundaries are shown in the following states in which some or all MCDs function as general-purpose governmental units: Connecticut, Illinois, Indiana, Kansas, Maine, Massachusetts, Michigan, Minnesota, Missouri, Nebraska, New Hampshire, New Jersey, New York, North Dakota, Ohio, Pennsylvania, Rhode Island, South Dakota, Vermont, and Wisconsin. (Note that Illinois and Nebraska have some counties covered by nongovernmental precincts and Missouri has most counties covered by nongovernmental townships.)

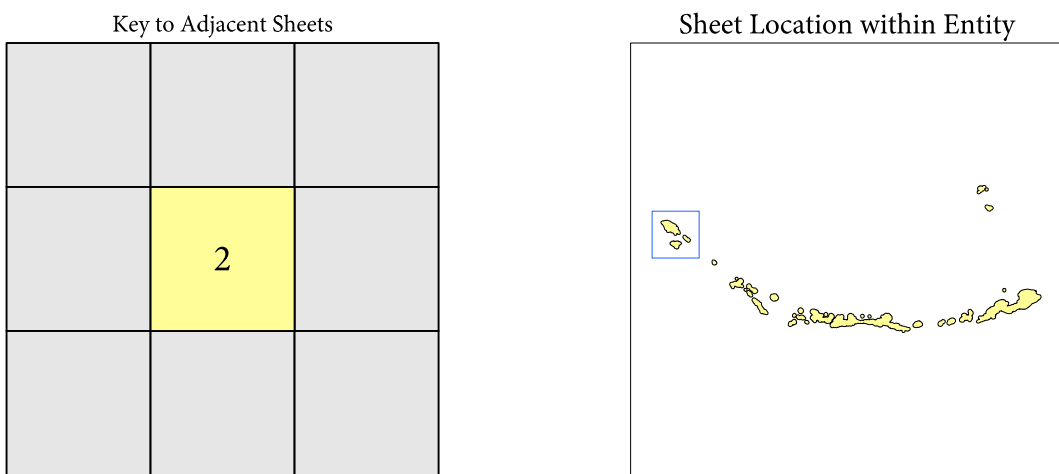
2 A " " following an MCD name denotes a false MCD. A " " following a place name indicates that a false MCD exists with the same name and FIPS code as the place; the false MCD label is not shown.

3 Place label color corresponds to the place fill color.

4 A " " following a label indicates that the school district is in more than one county.

Due to space limitations, some areas and features such as water bodies, parks, and roads may not be labeled.

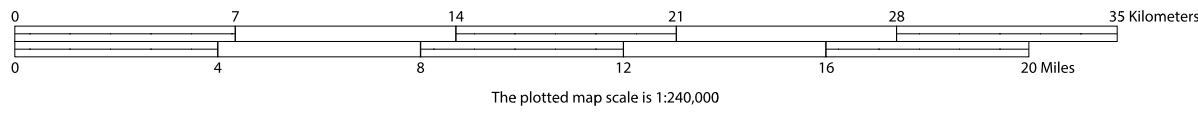
SUBJECT AREA SCHOOL DISTRICTS ON MAP SHEET		
TYPE	CODE	NAME
UNI	00010	Aleutian Region School District



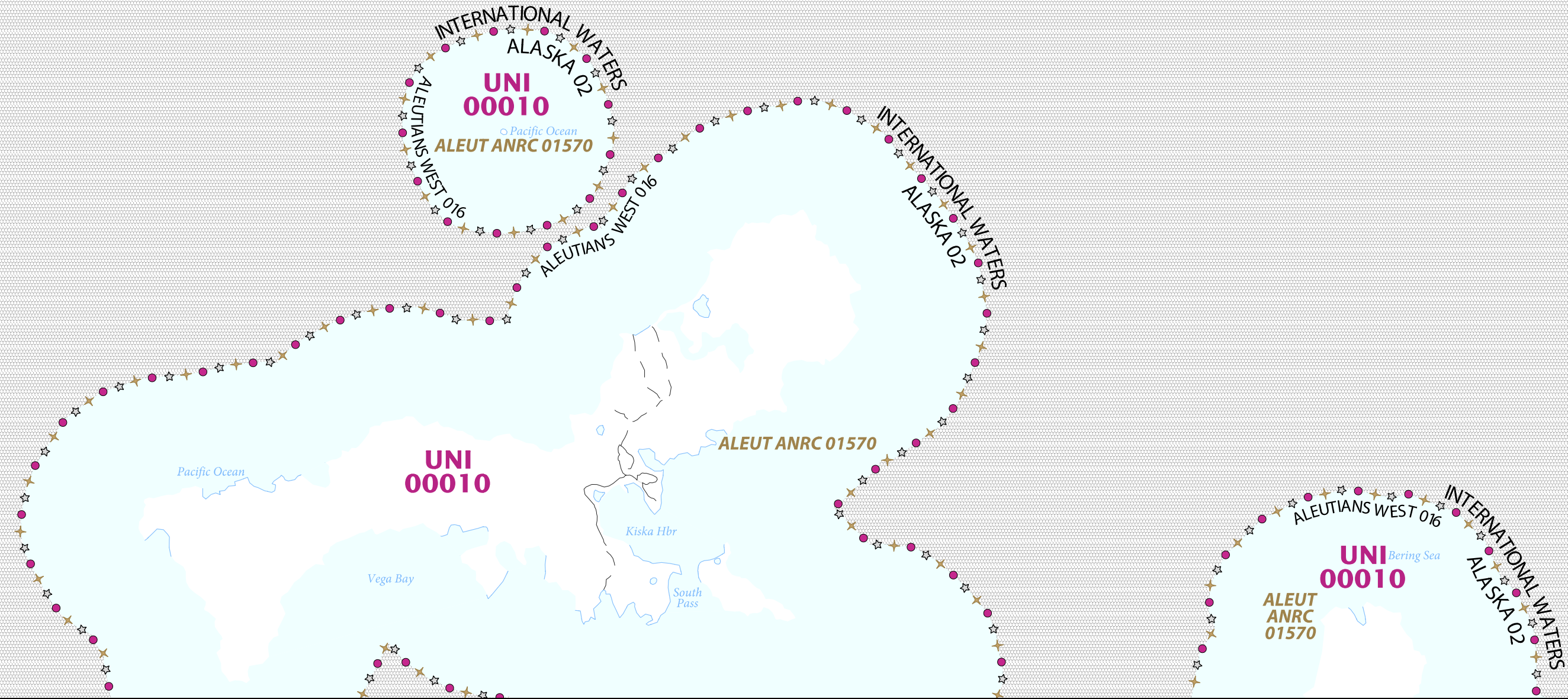
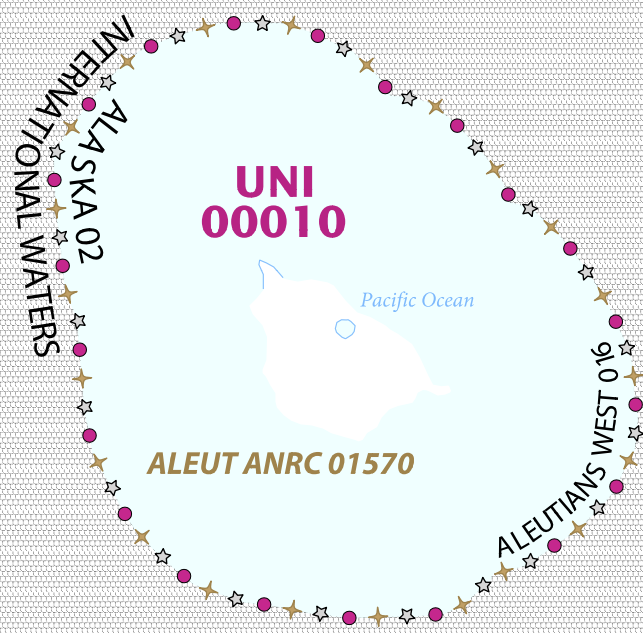
Sheet 2 of 10 PARENT sheets
Total Sheets: 11 (Index 1; Parent 10; Inset 0)

NAME: Aleutians West Census Area (016)
ENTITY TYPE: County or statistically equivalent entity
ST: Alaska (02)

2020 CENSUS SD REF MAP (PARENT)
Sheet ID: 251502016002



2020 CENSUS - SCHOOL DISTRICT REFERENCE MAP: Aleutians West Census Area, AK



LEGEND		
SYMBOL DESCRIPTION	SYMBOL	LABEL STYLE
International	☆☆☆☆	CANADA
Federal American Indian Reservation	■■■■■■■■■■	L'ANSE RES 1880
Off-Reservation Trust Land	■■■■■■■■■■	T1880
State American Indian Reservation	■■■■■■■■■■	Tama Res 9400
Alaska Native Regional Corporation	++++	NANA ANRC 52120
State (or statistically equivalent entity)	////	NEW YORK 36
County (or statistically equivalent entity)	■■■■■■■■	ERIE 029
Minor Civil Division (MCD) ^{1,2}	○○○○○○	Bristol town 07485
Consolidated City	●●●●●●	MILFORD 47500
Incorporated Place ^{3,3}	■■■■■■■■	Davis 18100
Census Designated Place (CDP) ³	■■■■■■■■	Incline Village 35100
Unified School District ⁴	●●●●●●	UNI 03370
Secondary School District ⁴	■■■■■■■■	SEC 99965
Elementary School District ⁴	■■■■■■■■	ELM 02220

DESCRIPTION	SYMBOL	DESCRIPTION	SYMBOL
Interstate	—[2]—	Water Body	Pleasant Lake
U.S. Highway	—[2]—	Military	Port Belvoir
State Highway or State Road	—[2]—	National or State Park, Forest, or Recreation Area	Yosemite NP
Other Road	—[2]—	Inset Area	A1
4WD Trail, Stairway, Alley, Walkway, or Ferry	—[2]—	Outside Subject Area	
Railroad	—[2]—		
Pipeline or Power Line	—[2]—		
Ridge or Fence	—[2]—		
Nonvisible Boundary or Feature Not Elsewhere Classified	—[2]—		

Where international, state, county, and/or MCD boundaries coincide, the map shows the boundary symbol for only the highest-ranking of these boundaries.

Geographic area names are followed by either their FIPS or census code.

1 MCD boundaries are shown in the following states in which some or all MCDs function as general-purpose governmental units: Connecticut, Illinois, Indiana, Kansas, Maine, Massachusetts, Michigan, Minnesota, Missouri, Nebraska, New Hampshire, New Jersey, New York, North Dakota, Ohio, Pennsylvania, Rhode Island, South Dakota, Vermont, and Wisconsin. (Note that Illinois and Nebraska have some counties covered by nongovernmental precincts and Missouri has most counties covered by nongovernmental townships.)

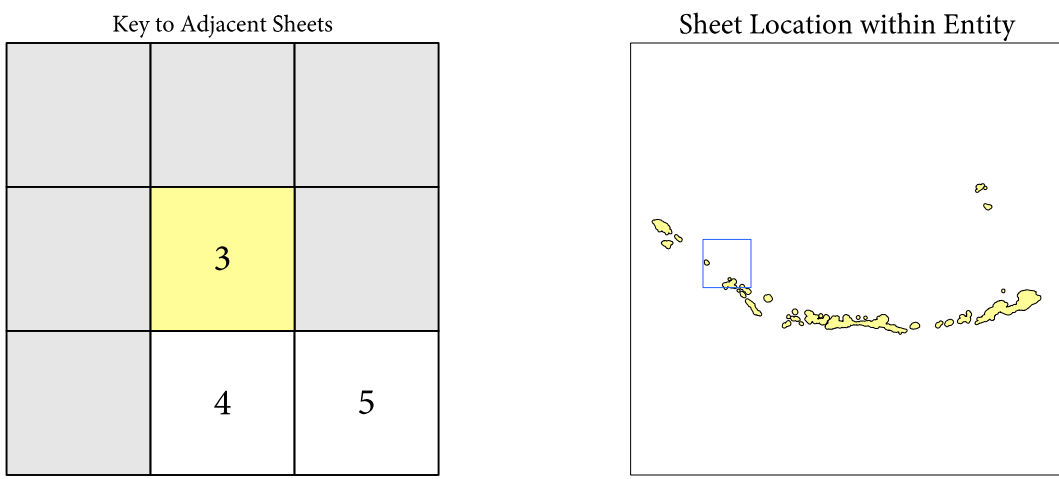
2 A ' ' following an MCD name denotes a false MCD. A ' ' following a place name indicates that a false MCD exists with the same name and FIPS code as the place; the false MCD label is not shown.

3 Place label color corresponds to the place fill color.

4 A ' ' following a label indicates that the school district is in more than one county.

Due to space limitations, some areas and features such as water bodies, parks, and roads may not be labeled.

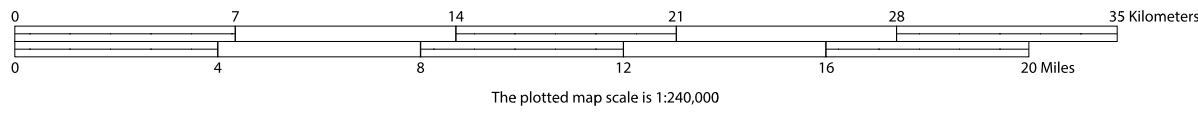
SUBJECT AREA SCHOOL DISTRICTS ON MAP SHEET		
TYPE	CODE	NAME
UNI	00010	Aleutian Region School District



Sheet 3 of 10 PARENT sheets
Total Sheets: 11 (Index 1; Parent 10; Inset 0)

NAME: Aleutians West Census Area (016)
ENTITY TYPE: County or statistically equivalent entity
ST: Alaska (02)













2020 CENSUS 50 REF MAP (PARENT)
Sheet ID: 251502016003






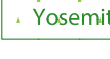










2020 CENSUS - SCHOOL DISTRICT REFERENCE MAP: Aleutians West Census Area, AK



LEGEND

SYMBOL DESCRIPTION	SYMBOL	LABEL STYLE
International	☆☆☆☆☆☆	CANADA
Federal American Indian Reservation		L'ANSE RES 1880
Off-Reservation Trust Land		T1880
State American Indian Reservation		Tama Res 9400
Alaska Native Regional Corporation	+++++	NANA ANRC 52120
State (or statistically equivalent entity)		NEW YORK 36
County (or statistically equivalent entity)		ERIE 029
Minor Civil Division (MCD) 1,2		Bristol town 07485
Consolidated City		MILFORD 47500
Incorporated Place 2,3		Davis 18100
Census Designated Place (CDP)		Incline Village 35100
Unified School District 4		UNI 03370 SEC 99965
Secondary School District 4		ELM 02220
Elementary School District 4		

DESCRIPTION	SYMBOL	DESCRIPTION	SYMBOL
Interstate		Water Body	
U. Highway		Military	
State Highway or State Road		National or State Parks, Forest, or Recreation Area	
Other Road		Insect Area	
EWD Trail, Stairway, Alley, Walkway, or Ferry		Outside Subject Area	
Railroad			
Pipeline or Power Line			
Bridge or Fence			
Unreversible Boundary or Feature Not Elsewhere Classified			

Where international, state, county, and/or MCD boundaries coincide, the map shows the highest-ranking of these boundaries.

Geographic area names are shown by either their FIPS or census code.

1 MCD boundaries are followed in the following states in which some or all MCDs function as general-purpose governmental units: Connecticut, Illinois, Indiana, Kansas, Maine, Massachusetts, Michigan, Minnesota, Missouri, Nebraska, New Hampshire, New Jersey, New York, North Dakota, Ohio, Pennsylvania, Rhode Island, South Dakota, Vermont, and Wisconsin. (Note that Illinois and Nebraska have some counties covered by nongovernmental precincts and Missouri has some counties covered by nongovernmental townships.)

2 A " " following an MCD name denotes a false MCD. A " " following a place name indicates that a false MCD exists with the same name and FIPS code as the place; the false MCD label is not shown.

3 Place label color corresponds to the place fill color.

4 A " " following a label indicates that the school district is in more than one county.

Due to space limitations, some areas and features such as water bodies, parks, and roads may not be labeled.

SUBJECT AREA SCHOOL DISTRICTS ON MAP SHEET		
TYPE	CODE	NAME
UNI	00010	Aleutian Region School District

	3	
	4	5

Sheet Location within Entity

A map of Indonesia with a blue rectangle highlighting the study area in the western part of the country, specifically around the island of Sumatra.

Sheet 4 of 10 PARENT sheets
Total Sheets: 11 (Index 1; Parent 10; Inset 0)

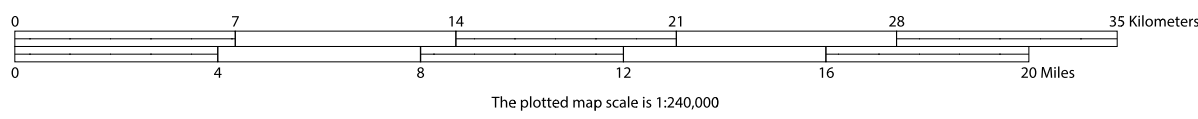
NAME: Aleutians West Census Area (016)
ENTITY TYPE: County or statistically equivalent entity
ST: Alaska (02)

2020 CENSUS SD REF MAP (PARENT)
Sheet ID: 251502016004

All legal boundaries and names are as of January 1, 2020. The boundaries shown on this map are for Census Bureau statistical data collection and tabulation purposes only; their depiction and designation for statistical purposes does not constitute a determination of jurisdictional authority or rights of ownership or entitlement.

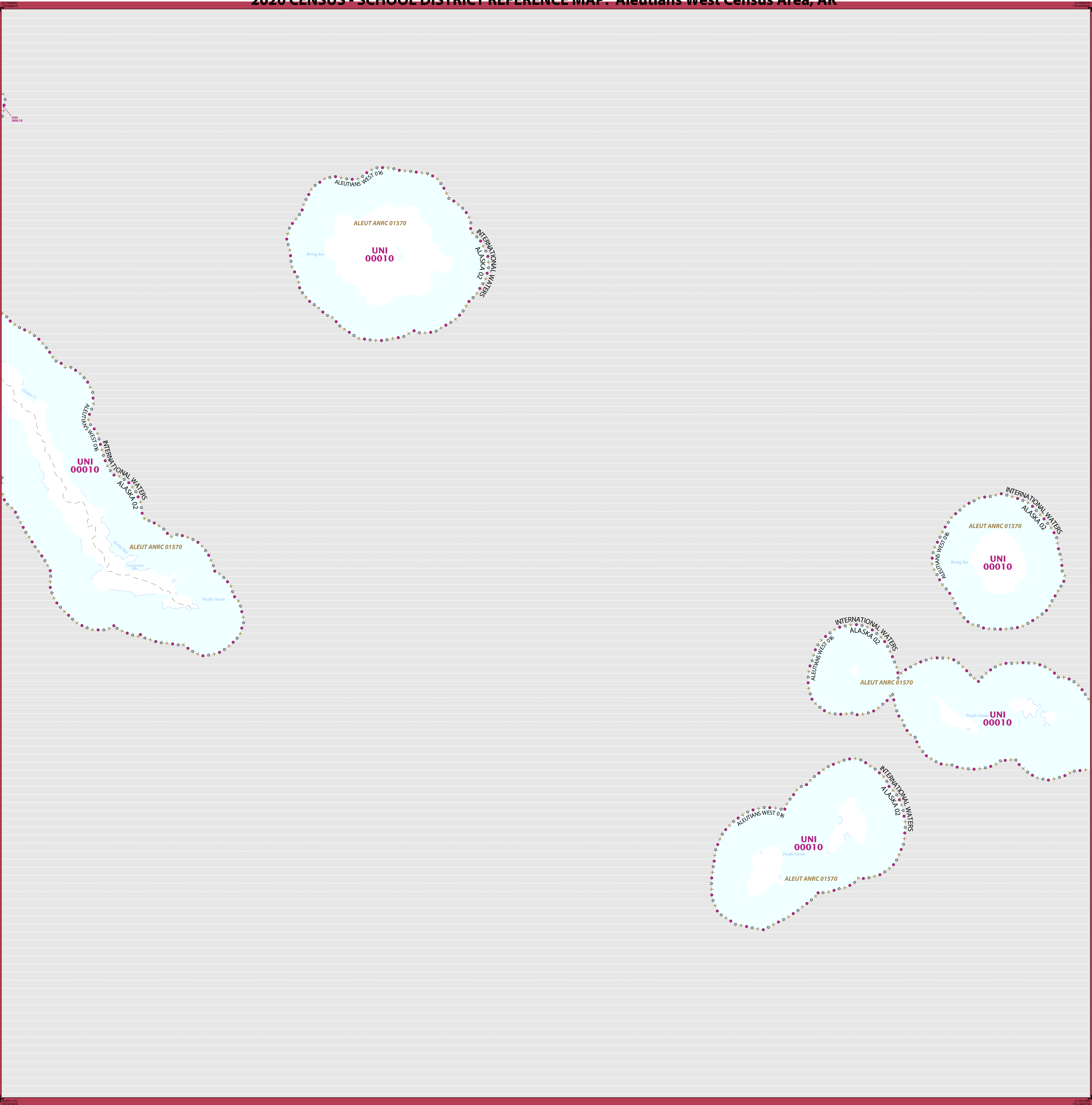
Geographic Vintage: 2020 Census (reference date: January 1, 2020)
Data Source: U.S. Census Bureau's MAF/TIGER database (TAB20)
Map Created by Geography Division: December 22, 2020

Projection: Albers Equal Area Conic
Datum: NAD 83
Spheroid: GRS 80
1st Standard Parallel: 54 33 10
2nd Standard Parallel: 68 03 30
Central Meridian: -159 16 47
Latitude of Projection's Origin: 51 10 35
False Easting: 0
False Northing: 0



United States[®]
Census
2020

2020 CENSUS - SCHOOL DISTRICT REFERENCE MAP: Aleutians West Census Area, AK



LEGEND		
SYMBOL DESCRIPTION	SYMBOL	LABEL STYLE
International	☆☆☆☆	CANADA
Federal American Indian Reservation	■■■■■■■■■■	L'ANSE RES 1880
Off-Reservation Trust Land	■■■■■■■■■■	T1880
State American Indian Reservation	■■■■■■■■■■	Tama Res 9400
Alaska Native Regional Corporation	+++++	NANA ANRC 52120
State (or statistically equivalent entity)		NEW YORK 36
County (or statistically equivalent entity)		ERIE 029
Minor Civil Division (MCD) ^{1,2}	○○○○○	Bristol town 07485
Consolidated City	●●●●●	MILFORD 47500
Incorporated Place ^{3,3}	■■■■■	Davis 18100
Census Designated Place (CDP) ³	■■■■■	Incline Village 35100
Unified School District ⁴	●●●●●	UNI 03370
Secondary School District ⁴	■■■■■	SEC 99965
Elementary School District ⁴	■■■■■	ELM 02220

DESCRIPTION	SYMBOL	DESCRIPTION	SYMBOL
Interstate	—[2]—	Water Body	Pleasant Lake
U.S. Highway	—[2]—	Military	Port Belvoir
State Highway or State Road	—[2]—	National or State Park, Forest, or Recreation Area	Yosemite NP
Other Road	—[2]—	Inset Area	A1
4WD Trail, Stairway, Alley, Walkway, or Ferry	—[2]—	Outside Subject Area	
Railroad	—[2]—		
Pipeline or Power Line	—[2]—		
Ridge or Fence	—[2]—		
Nonvisible Boundary or Feature Not Elsewhere Classified	—[2]—		

Where international, state, county, and/or MCD boundaries coincide, the map shows the boundary symbol for only the highest-ranking of these boundaries.

Geographic area names are followed by either their FIPS or census code.

1 MCD boundaries are shown in the following states in which some or all MCDs function as general-purpose governmental units: Connecticut, Illinois, Indiana, Kansas, Maine, Massachusetts, Michigan, Minnesota, Missouri, Nebraska, New Hampshire, New Jersey, New York, North Dakota, Ohio, Pennsylvania, Rhode Island, South Dakota, Vermont, and Wisconsin. (Note that Illinois and Nebraska have some counties covered by nongovernmental precincts and Missouri has most counties covered by nongovernmental townships.)

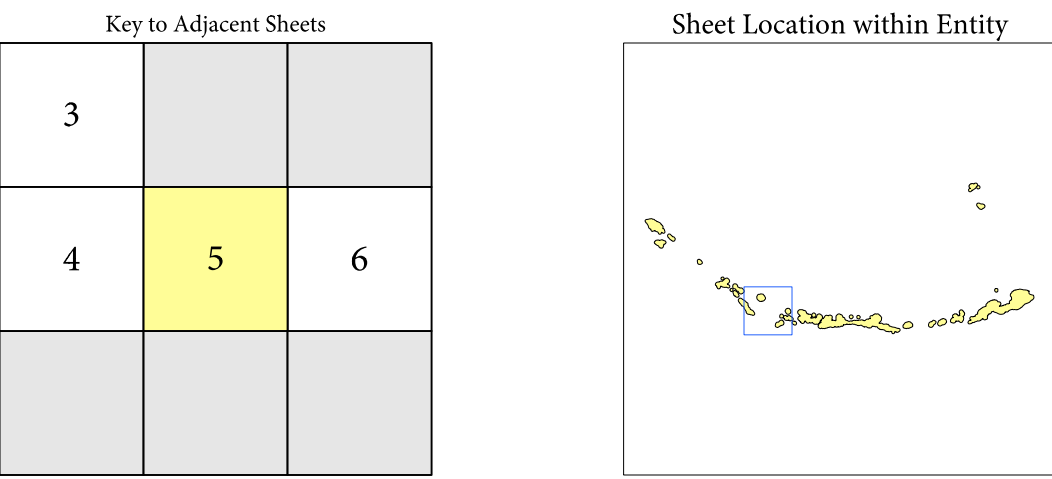
2 A " " following an MCD name denotes a false MCD. A " " following a place name indicates that a false MCD exists with the same name and FIPS code as the place; the false MCD label is not shown.

3 Place label color corresponds to the place fill color.

4 A " " following a label indicates that the school district is in more than one county.

Due to space limitations, some areas and features such as water bodies, parks, and roads may not be labeled.

SUBJECT AREA SCHOOL DISTRICTS ON MAP SHEET		
TYPE	CODE	NAME
UNI	00010	Aleutian Region School District



Sheet 5 of 10 PARENT sheets
Total Sheets: 11 (Index 1; Parent 10; Inset 0)

NAME: Aleutians West Census Area (016)
ENTITY TYPE: County or statistically equivalent entity
ST: Alaska (02)

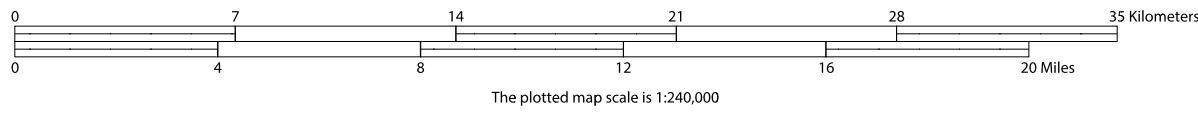
2020 CENSUS SO REF MAP (PARENT)
Sheet ID: 251500216005

All legal boundaries and names are as of January 1, 2020. The boundaries shown on this map are for Census Bureau statistical data collection and tabulation purposes only; their depiction and designation for statistical purposes does not constitute a determination of jurisdictional authority or rights of ownership or entitlement.















Geographic Vintage: 2020 Census (reference date: January 1, 2020)
Data Source: U.S. Census Bureau's MA/7IGR database (TAB20)
Map Created by Geography Division: December 22, 2020

U.S. DEPARTMENT OF COMMERCE U.S. Census Bureau

Projection: Albers Equal Area Conic
Datum: NAD 83
Spheroid: GRS 80
1st Standard Parallel: 54 33 10
2nd Standard Parallel: 68 03 30
Central Meridian: -159 16 47
Latitude of Projection's Origin: 51 10 35
False Easting: 0
False Northing: 0



53.0369182N
176.483864W

DESCRIPTION	SYMBOL	DESCRIPTION	SYMBOL
Interstate		Water Body	
U.S. Highway		Military	
State Highway or State Road		National or State Park, Forest, or Recreation Area	
Other Road		Inset Area	
4WD Trail, Stairway, Alley, Footpath, or Ferry		Outside Subject Area	
Railroad			
Pipeline or Power Line			
Ridge or Fence			
Notifiable Boundary or Feature Not Elsewhere Classified			

- 1 MCD boundaries are shown in the following states in which some or all MCDs function as general-purpose governmental units: Connecticut, Illinois, Indiana, Kansas, Maine, Massachusetts, Michigan, Minnesota, Missouri, Nebraska, New Hampshire, New Jersey, New York, North Dakota, Ohio, Pennsylvania, Rhode Island, South Dakota, Wisconsin, and Wisconsin. (Note that Illinois and Nebraska have some counties covered by nongovernmental precincts and Missouri has most counties covered by nongovernmental townships.)
- 2 A "*" following an MCD name denotes a false MCD. A "+" following a place name indicates that a false MCD exists with the same name and FIPS code as the place; the false MCD label is not shown.
- 3 Place label color corresponds to the place fill color.
- 4 A "-" following a label indicates that the school district is in more than one county.

Sheet 6 of 10 PARENT sheets
Total Sheets: 11 (Index 1; Parent 10; Inset 0)

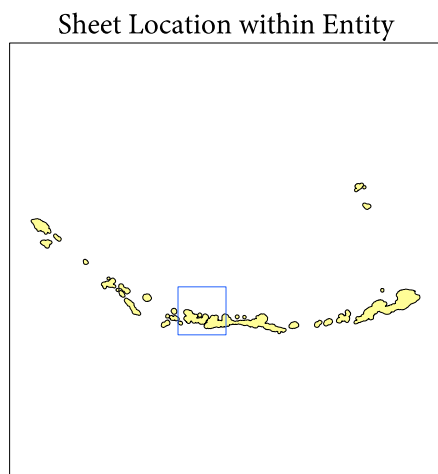
020 CENSUS SD REF MAP (PARENT)
Sheet ID: 251502016006

U.S. DEPARTMENT OF COMMERCE U.S. Census Bureau


Projection: Albers Equal Area Conic
Datum: NAD 83
Spheroid: GRS 80
1st Standard Parallel: 54 33 10
2nd Standard Parallel: 68 03 30
Central Meridian: -159 16 47
Latitude of Projection's Origin: 51 10 35
False Easting: 0
False Northing: 0



United States[®]
Census
2020



2020 CENSUS - SCHOOL DISTRICT REFERENCE MAP: Aleutians West Census Area, AK



LEGEND		
SYMBOL DESCRIPTION	SYMBOL	LABEL STYLE
International	☆☆☆☆	CANADA
Federal American Indian Reservation	■■■■■■■■■■	L'ANSE RES 1880
Off-Reservation Trust Land	■■■■■■■■■■	T1880
State American Indian Reservation	■■■■■■■■■■	Tama Res 9400
Alaska Native Regional Corporation	+++++	NANA ANRC 52120
State (or statistically equivalent entity) ¹	////	NEW YORK 36
County (or statistically equivalent entity)	■■■■■■	ERIE 029
Minor Civil Division (MCD) ^{1,2}	○○○○○	Bristol town 07485
Consolidated City	●●●●●	MILFORD 47500
Incorporated Place ^{3,3}	■■■■■■■■■■	Davis 18100
Census Designated Place (CDP) ³	■■■■■■■■■■	Incline Village 35100
Unified School District ⁴	●●●●●●●	UNI 03370 SEC 99965
Secondary School District ⁴	■■■■■■■■■■	ELM 02220
Elementary School District ⁴	■■■■■■■■■■	

DESCRIPTION	SYMBOL	DESCRIPTION	SYMBOL
Interstate	—[2]—	Water Body	Pleasant Lake
U.S. Highway	—[2]—	Military	Port Belvoir
State Highway or State Road	—[2]—	National or State Park, Forest, or Recreation Area	Yosemite NP
Other Road	—[2]—	Islet Area	A1
4WD Trail, Stairway, Alley, Walkway, or Ferry	—[2]—	Outside Subject Area	
Railroad	—[2]—		
Pipeline or Power Line	—[2]—		
Ridge or Fence	—[2]—		
Neighboring Boundary or Feature Not Elsewhere Classified	—[2]—		

Where international, state, county, and/or MCD boundaries coincide, the map shows the boundary symbol for only the highest-ranking of these boundaries.

Geographic area names are followed by either their FIPS or census code.

1 MCD boundaries are shown in the following states in which some or all MCDs function as general-purpose governmental units: Connecticut, Illinois, Indiana, Kansas, Maine, Massachusetts, Michigan, Minnesota, Missouri, Nebraska, New Hampshire, New Jersey, New York, North Dakota, Ohio, Pennsylvania, Rhode Island, South Dakota, Vermont, and Wisconsin. (Note that Illinois and Nebraska have some counties covered by nongovernmental precincts and Missouri has most counties covered by nongovernmental townships.)

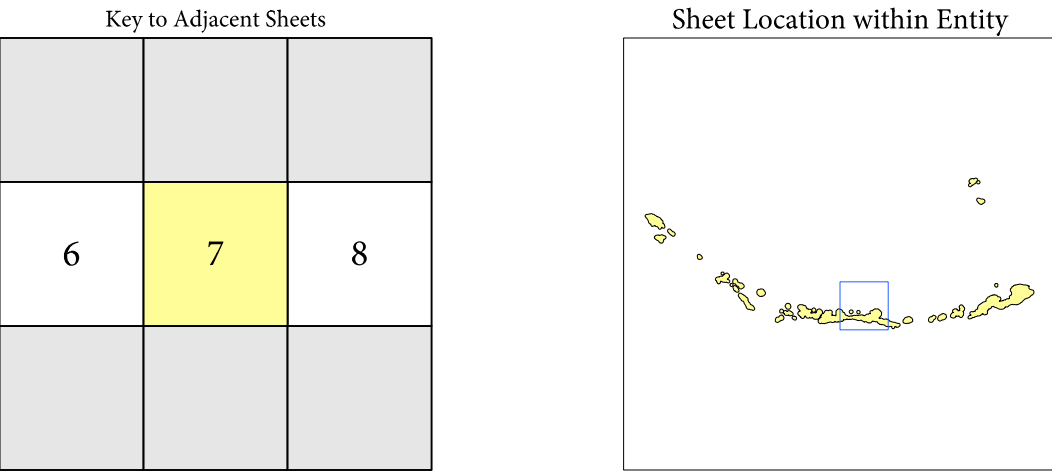
2 A " " following an MCD name denotes a false MCD. A " " following a place name indicates that a false MCD exists with the same name and FIPS code as the place; the false MCD label is not shown.

3 Place label color corresponds to the place fill color.

4 A " " following a label indicates that the school district is in more than one county.

Due to space limitations, some areas and features such as water bodies, parks, and roads may not be labeled.

SUBJECT AREA SCHOOL DISTRICTS ON MAP SHEET		
TYPE	CODE	NAME
UNI	00010	Aleutian Region School District



Sheet 7 of 10 PARENT sheets
Total Sheets: 11 (Index 1; Parent 10; Inset 0)

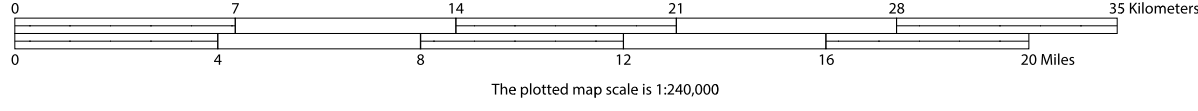
NAME: Aleutians West Census Area (016)
ENTITY TYPE: County or statistically equivalent entity
ST: Alaska (02)

All legal boundaries and names are as of January 1, 2020. The boundaries shown on this map are for Census Bureau statistical data collection and tabulation purposes only; their depiction and designation for statistical purposes does not constitute a determination of jurisdictional authority or rights of ownership or entitlement.

Geographic Vintage: 2020 Census (reference date: January 1, 2020)
Data Source: U.S. Census Bureau's MA/7IGCR database (TAB20)
Map Created by Geography Division: December 22, 2020


U.S. DEPARTMENT OF COMMERCE U.S. Census Bureau

Projection: Albers Equal Area Conic
Datum: NAD 83
Spheroid: GRS 80
1st Standard Parallel: 54 33 10
2nd Standard Parallel: 68 03 30
Central Meridian: -159 16 47
Latitude of Projection's Origin: 51 10 35
False Easting: 0
False Northing: 0



2020 CENSUS 50 REF MAP (PARENT)
Sheet ID: 251500216007

2020 CENSUS - SCHOOL DISTRICT REFERENCE MAP: Aleutians West Census Area, AK

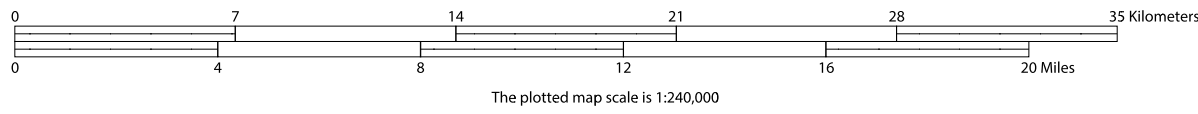


All legal boundaries and names are as of January 1, 2020. The boundaries shown on this map are for Census Bureau statistical data collection and tabulation purposes only; their depiction and designation for statistical purposes does not constitute a determination of jurisdictional authority or rights of ownership or entitlement.

Geographic Vintage: 2020 Census (reference date: January 1, 2020)
Data Source: U.S. Census Bureau's MA/7IGCR database (TAB20)
Map Created by Geography Division: December 22, 2020

U.S. DEPARTMENT OF COMMERCE U.S. Census Bureau

Projection: Albers Equal Area Conic
Datum: NAD 83
Spheroid: GRS 80
1st Standard Parallel: 54 33 10
2nd Standard Parallel: 68 03 30
Central Meridian: -159 16 47
Latitude of Projection's Origin: 51 10 35
False Easting: 0
False Northing: 0



LEGEND		
SYMBOL DESCRIPTION	SYMBOL	LABEL STYLE
International	☆☆☆☆	CANADA
Federal American Indian Reservation	■■■■■■■■■■	L'ANSE RES 1880
Off-Reservation Trust Land	■■■■■■■■■■	T1880
State American Indian Reservation	■■■■■■■■■■	Tama Res 9400
Alaska Native Regional Corporation	++++	NANA ANRC 52120
State (or statistically equivalent entity)	////	NEW YORK 36
County (or statistically equivalent entity)	■■■■■■■■	ERIE 029
Minor Civil Division (MCD) ^{1,2}	○○○○○○	Bristol town 07485
Consolidated City	●●●●●●	MILFORD 47500
Incorporated Place ^{3,3}	■■■■■■■■	Davis 18100
Census Designated Place (CDP) ³	■■■■■■■■	Incline Village 35100
Unified School District ⁴	●●●●●●	UNI 03370 SEC 99965
Secondary School District ⁴	■■■■■■■■	ELM 02220
Elementary School District ⁴	■■■■■■■■	

DESCRIPTION	SYMBOL	DESCRIPTION	SYMBOL
Interstate	—[2]—	Water Body	Pleasant Lake
U.S. Highway	—[2]—	Military	Fort Belvoir
State Highway or State Road	—[2]—	National or State Park, Forest, or Recreation Area	Yosemite NP
Other Road	—[2]—	Inset Area	A1
4WD Trail, Stairway, Alley, Walkway, or Ferry	—[2]—	Outside Subject Area	
Railroad	—[2]—		
Pipeline or Power Line	—[2]—		
Ridge or Fence	—[2]—		
Neighboring Boundary or Feature Not Elsewhere Classified	—[2]—		

Where international, state, county, and/or MCD boundaries coincide, the map shows the boundary symbol for only the highest-ranking of these boundaries.

Geographic area names are followed by either their FIPS or census code.

1 MCD boundaries are shown in the following states in which some or all MCDs function as general-purpose governmental units: Connecticut, Illinois, Indiana, Kansas, Maine, Massachusetts, Michigan, Minnesota, Missouri, Nebraska, New Hampshire, New Jersey, New York, North Dakota, Ohio, Pennsylvania, Rhode Island, South Dakota, Vermont, and Wisconsin. (Note that Illinois and Nebraska have some counties covered by nongovernmental precincts and Missouri has most counties covered by nongovernmental townships.)

2 A '-' following an MCD name denotes a false MCD. A '-' following a place name indicates that a false MCD exists with the same name and FIPS code as the place; the false MCD label is not shown.

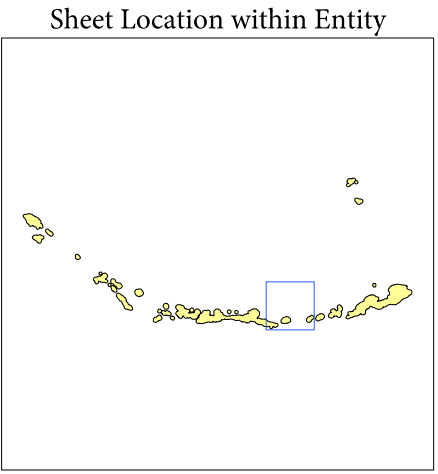
3 Place label color corresponds to the place fill color.

4 A '-' following a label indicates that the school district is in more than one county.

Due to space limitations, some areas and features such as water bodies, parks, and roads may not be labeled.

SUBJECT AREA SCHOOL DISTRICTS ON MAP SHEET		
TYPE	CODE	NAME
UNI	00010	Aleutian Region School District

Key to Adjacent Sheets		
7	8	9



Sheet 8 of 10 PARENT sheets
Total Sheets: 11 (Index 1; Parent 10; Inset 0)

NAME: Aleutians West Census Area (016)
ENTITY TYPE: County or statistically equivalent entity
ST: Alaska (02)

2020 CENSUS 50 REF MAP (PARENT)
Sheet ID: 251500216008

2020 CENSUS - SCHOOL DISTRICT REFERENCE MAP: Aleutians West Census Area, AK

LEGEND

SYMBOL DESCRIPTION	SYMBOL	LABEL STYLE
International	☆☆☆☆	CANADA
Federal American Indian Reservation		L'ANSE RES 1880
Off-Reservation Trust Land		T1880
State American Indian Reservation		Tama Res 9400
Alaska Native Regional Corporation	++++	NANA ANRC 52120
State (or statistically equivalent entity) ¹	////	NEW YORK 36
County (or statistically equivalent entity)	□□□□	ERIE 029
Minor Civil Division (MCD) ^{1,2}	○○○○	Bristol town 07485
Consolidated City	●●●●	MILFORD 47500
Incorporated Place ^{3,3}		Davis 18100
Census Designated Place (CDP) ³		Incline Village 35100
Unified School District ⁴	●●●●●●	UNI 03370 SEC 99965
Secondary School District ⁴		ELM 02220
Elementary School District ⁴		

DESCRIPTION	SYMBOL	DESCRIPTION	SYMBOL
Interstate		Water Body	Pleasant Lake
U.S. Highway		Military	Port Belvoir
State Highway or State Road		National or State Park, Forest, or Recreation Area	Yosemite NP
Other Road	Single Lot	Inset Area	A1
4WD Trail, Stairway, Alley, Walkway, or Ferry	Stepdown 00	Outside Subject Area	
Railroad			
Pipeline or Power Line			
Ridge or Fence			
Nonvisible Boundary or Feature Not Elsewhere Classified			

Where international, state, county, and/or MCD boundaries coincide, the map shows the boundary symbol for only the highest-ranking of these boundaries.

Geographic area names are followed by either their FIPS or census code.

1 MCD boundaries are shown in the following states in which some or all MCDs function as general-purpose governmental units: Connecticut, Illinois, Indiana, Kansas, Maine, Massachusetts, Michigan, Minnesota, Missouri, Nebraska, New Hampshire, New Jersey, New York, North Dakota, Ohio, Pennsylvania, Rhode Island, South Dakota, Vermont, and Wisconsin. (Note that Illinois and Nebraska have some counties covered by nongovernmental precincts and Missouri has most counties covered by nongovernmental townships.)

2 A " " following an MCD name denotes a false MCD. A " " following a place name indicates that a false MCD exists with the same name and FIPS code as the place; the false MCD label is not shown.

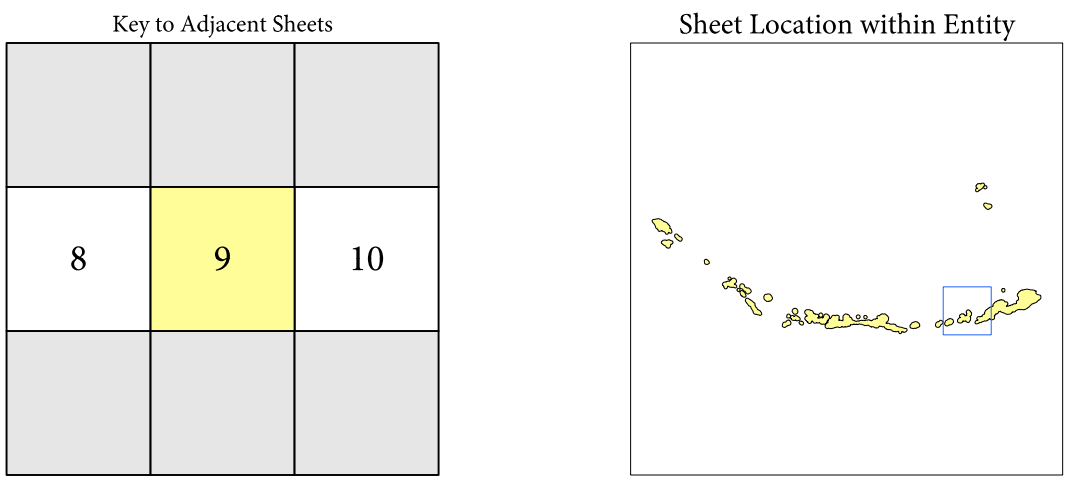
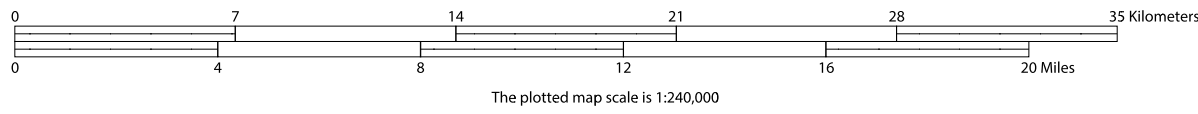
3 Place label color corresponds to the place fill color.

4 A " " following a label indicates that the school district is in more than one county.

Due to space limitations, some areas and features such as water bodies, parks, and roads may not be labeled.

SUBJECT AREA SCHOOL DISTRICTS ON MAP SHEET

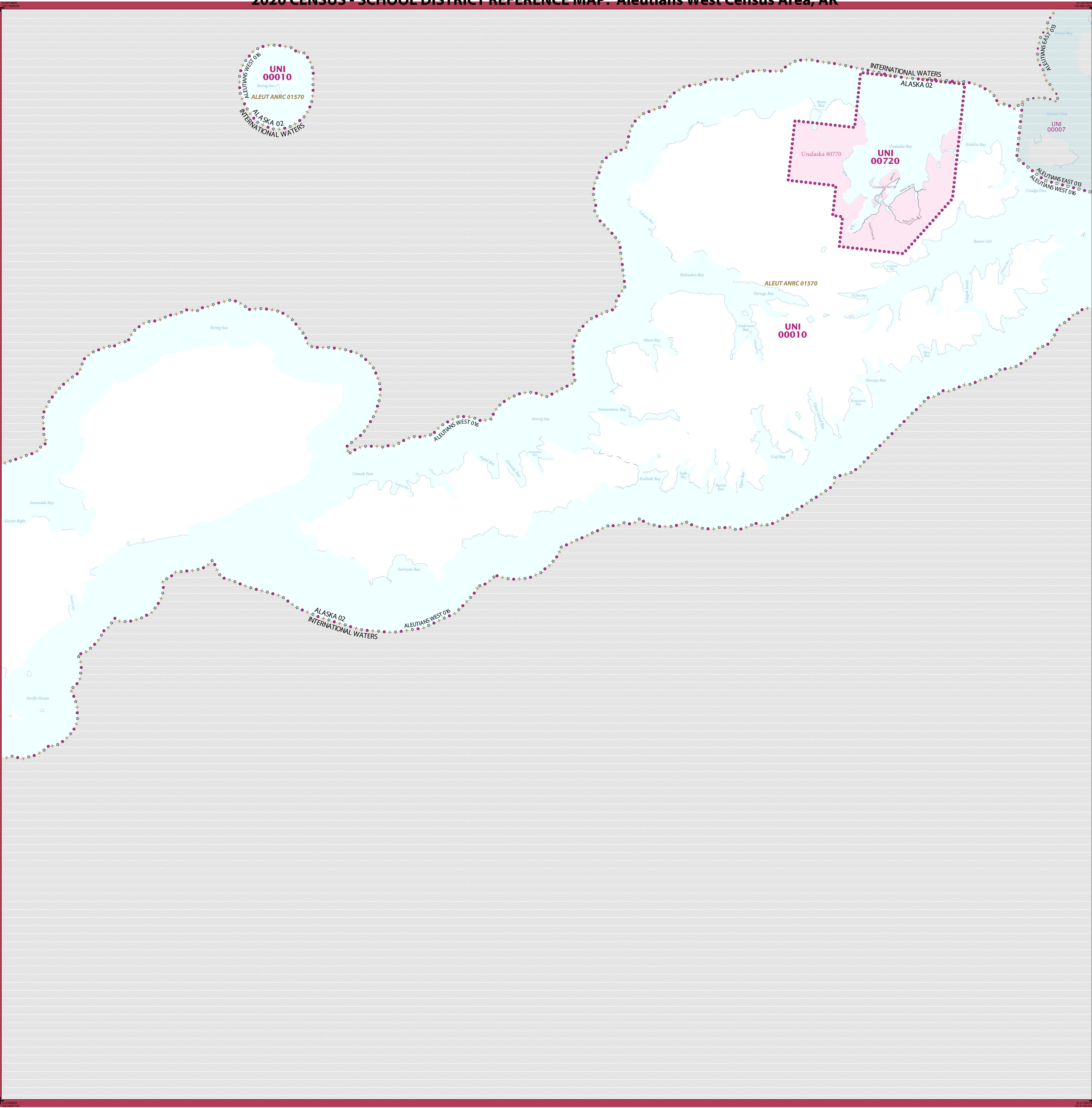
TYPE	CODE	NAME
UNI	00010	Aleutian Region School District



Sheet 9 of 10 PARENT sheets
Total Sheets: 11 (Index 1; Parent 10; Inset 0)

NAME: Aleutians West Census Area (016)
ENTITY TYPE: County or statistically equivalent entity
ST: Alaska (02)

2020 CENSUS - SCHOOL DISTRICT REFERENCE MAP: Aleutians West Census Area, AK



LEGEND		
SYMBOL DESCRIPTION	SYMBOL	LABEL STYLE
International	☆☆☆☆	CANADA
Federal American Indian Reservation	■■■■■■■■■■	L'ANSE RES 1880
Off-Reservation Trust Land	■■■■■■■■■■	T1880
State American Indian Reservation	■■■■■■■■■■	Tama Res 9400
Alaska Native Regional Corporation	+++++	NANA ANRC 52120
State (or statistically equivalent entity)		NEW YORK 36
County (or statistically equivalent entity)		ERIE 029
Minor Civil Division (MCD) ^{1,2}	○○○○○	Bristol town 07485
Consolidated City	○○○○○	MILFORD 47500
Incorporated Place ^{3,4}	■■■■■	Davis 18100
Census Designated Place (CDP) ⁵	■■■■■	Incline Village 35100
Unified School District ⁴	■■■■■	UNI 03370 SEC 99965
Secondary School District ⁴	■■■■■	ELM 02220
Elementary School District ⁴	■■■■■	

DESCRIPTION	SYMBOL	DESCRIPTION	SYMBOL
Interstate	—[2]—	Water Body	■ Pleasant Lake
U.S. Highway	—[2]—	Military	■ Port Belvoir
State Highway or State Road	—[2]—	National or State Park, Forest, or Recreation Area	■ Yosemite NP
Other Road	—[2]—	Inset Area	■ A1
4WD Trail, Stairway, Alley, Walkway, or Ferry	—[2]—	Outside Subject Area	■
Railroad	—[2]—		
Pipeline or Power Line	—[2]—		
Ridge or Fence	—[2]—		
Nonvisible Boundary or Feature Not Elsewhere Classified	—[2]—		

Where international, state, county, and/or MCD boundaries coincide, the map shows the boundary symbol for only the highest-ranking of these boundaries.

Geographic area names are followed by either their FIPS or census code.

1 MCD boundaries are shown in the following states in which some or all MCDs function as general-purpose governmental units: Connecticut, Illinois, Indiana, Kansas, Maine, Massachusetts, Michigan, Minnesota, Missouri, Nebraska, New Hampshire, New Jersey, New York, North Dakota, Ohio, Pennsylvania, Rhode Island, South Dakota, Vermont, and Wisconsin. (Note that Illinois and Nebraska have some counties covered by nongovernmental precincts and Missouri has most counties covered by nongovernmental townships.)

2 A " " following an MCD name denotes a false MCD. A " " following a place name indicates that a false MCD exists with the same name and FIPS code as the place; the false MCD label is not shown.

3 Place label color corresponds to the place fill color.

4 A " " following a label indicates that the school district is in more than one county.

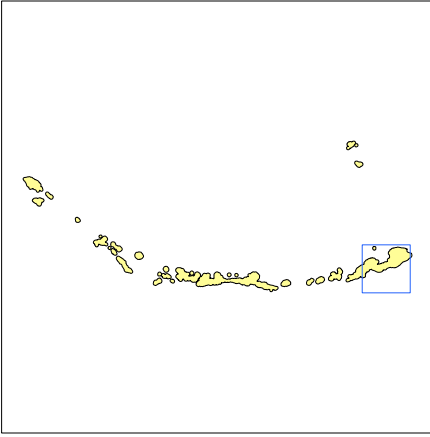
Due to space limitations, some areas and features such as water bodies, parks, and roads may not be labeled.

SUBJECT AREA SCHOOL DISTRICTS ON MAP SHEET		
TYPE	CODE	NAME
UNI	00010	Aleutian Region School District
UNI	00720	Unalaska City School District

Key to Adjacent Sheets

9	10	

Sheet Location within Entity



Sheet 10 of 10 PARENT sheets
Total Sheets: 11 (Index 1; Parent 10; Inset 0)

NAME: Aleutians West Census Area (016)
ENTITY TYPE: County or statistically equivalent entity
ST: Alaska (02)

2020 CENSUS 50 REF MAP (PARENT)
Sheet ID: 251500216010

All legal boundaries and names are as of January 1, 2020. The boundaries shown on this map are for Census Bureau statistical data collection and tabulation purposes only; their depiction and designation for statistical purposes does not constitute a determination of jurisdictional authority or rights of ownership or entitlement.

Geographic Vintage: 2020 Census (reference date: January 1, 2020)
Data Source: U.S. Census Bureau's MA/7TIGER database (TAB20)
Map Created by Geography Division: December 22, 2020

U.S. DEPARTMENT OF COMMERCE U.S. Census Bureau

Projection: Albers Equal Area Conic
Datum: NAD 83
Spheroid: GRS 80
1st Standard Parallel: 54 33 10
2nd Standard Parallel: 68 03 30
Central Meridian: -159 16 47
Latitude of Projection's Origin: 51 10 35
False Easting: 0
False Northing: 0

