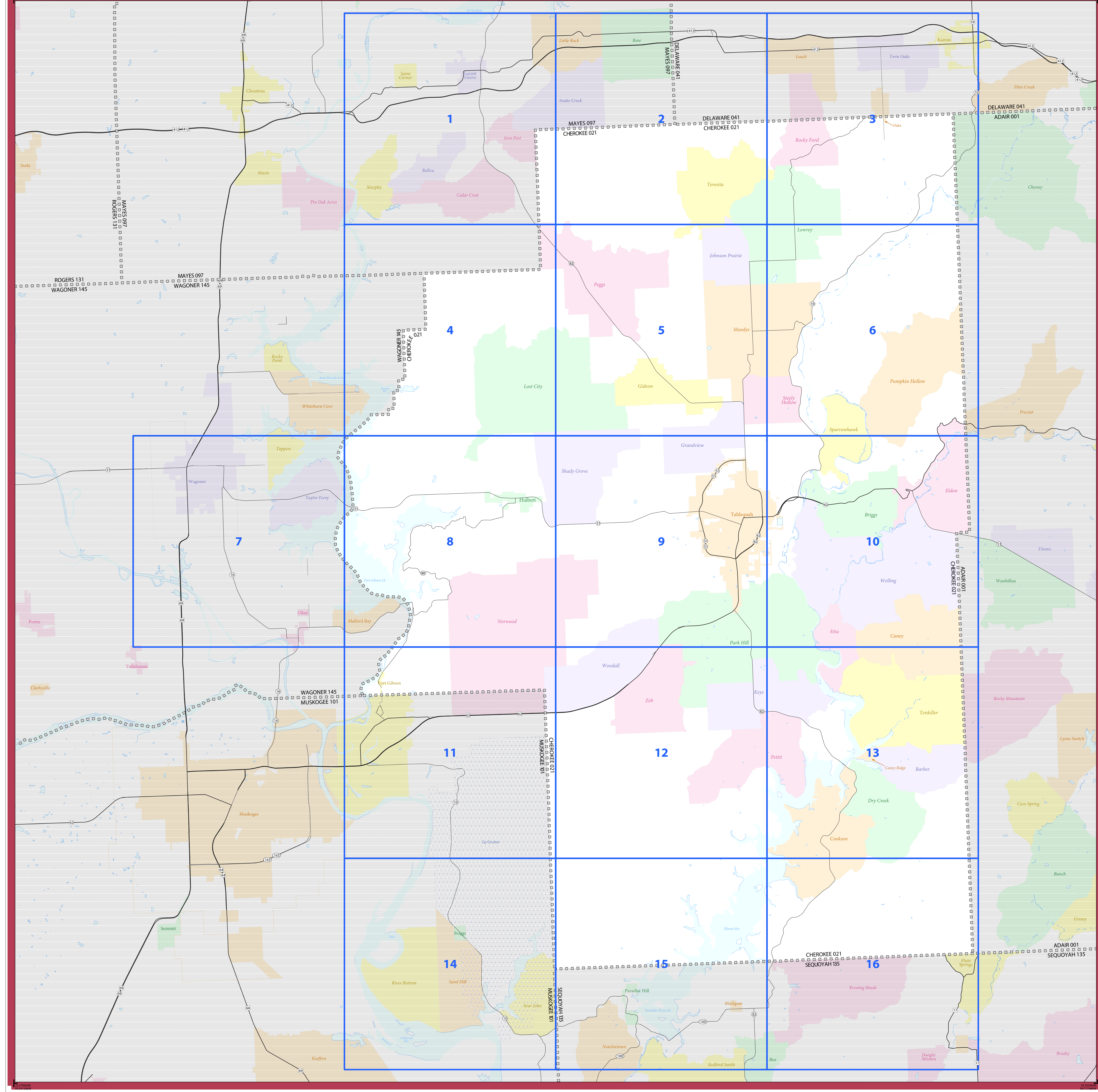


2020 CENSUS - SCHOOL DISTRICT REFERENCE MAP: Cherokee County, OK



LEGEND		
SYMBOL DESCRIPTION	SYMBOL	LABEL STYLE
International	☆☆☆☆☆	CANADA
Federal American Indian Reservation	■■■■■	L'ANSE RES 1880
Off-Reservation Trust Land	■■■■■	T1880
State American Indian Reservation	■■■■■	Tama Res 9400
Alaska Native Regional Corporation	+++++	NANA ANRC 52120
State (or statistically equivalent entity)		NEW YORK 36
County (or statistically equivalent entity)	■■■■■	ERIE 029
Minor Civil Division (MCD) ^{1,2}	○○○○○	Bristol town 07485
Consolidated City	○○○○○	MILFORD 47500
Incorporated Place ^{3,4}	■■■■■	Davis 18100
Census Designated Place (CDP) ⁵	■■■■■	Incline Village 35100
Unified School District ¹	■■■■■	UNI 03370
Secondary School District ¹	■■■■■	SEC 99965
Elementary School District ¹	■■■■■	ELM 02220

DESCRIPTION	SYMBOL	DESCRIPTION	SYMBOL
Interstate	—[2]—	Water Body	■ Pleasant Lake
U.S. Highway	—[2]—	Military	■ Port Belvoir
State Highway or State Road	—[2]—	National or State Park, Forest, or Recreation Area	■ Yosemite NP
Other Road	—[2]—	Inset Area	■ A1
4WD Trail, Stairway, Alley, Walkway, or Ferry	—[2]—	Outside Subject Area	■
Railroad	—[2]—		
Pipeline or Power Line	—[2]—		
Ridge or Fence	—[2]—		
Navigable Boundary or Feature Not Elsewhere Classified	—[2]—		

Where international, state, county, and/or MCD boundaries coincide, the map shows the boundary symbol for only the highest-ranking of these boundaries.

Geographic area names are followed by either their FIPS or census code.

1 MCD boundaries are shown in the following states in which some or all MCDs function as general-purpose governmental units: Connecticut, Illinois, Indiana, Kansas, Maine, Massachusetts, Michigan, Minnesota, Missouri, Nebraska, New Hampshire, New Jersey, New York, North Dakota, Ohio, Pennsylvania, Rhode Island, South Dakota, Vermont, and Wisconsin. (Note that Illinois and Nebraska have some counties covered by nongovernmental precincts and Missouri has most counties covered by nongovernmental townships.)

2 A " " following an MCD name denotes a false MCD. A " " following a place name indicates that a false MCD exists with the same name and FIPS code as the place; the false MCD label is not shown.

3 Place label color corresponds to the place fill color.

4 A " " following a label indicates that the school district is in more than one county.

Due to space limitations, some areas and features such as water bodies, parks, and roads may not be labeled.

Note: This index map sheet provides the map sheet configuration in relation to the subject entity. Due to scale limitations, map content may be simplified. Refer to parent and/or inset map sheets for detailed map content.

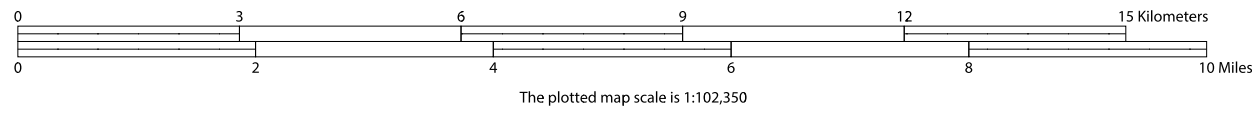
Total Sheets: 17 (Index 1; Parent 16; Inset 0)

All legal boundaries and names are as of January 1, 2020. The boundaries shown on this map are for Census Bureau statistical data collection and tabulation purposes only; their depiction and designation for statistical purposes does not constitute a determination of jurisdictional authority or rights of ownership or entitlement.

Geographic Vintage: 2020 Census (reference date: January 1, 2020)
Data Source: U.S. Census Bureau's MA/7IGCR database (TAB20)
Map Created by Geography Division: December 22, 2020

U.S. DEPARTMENT OF COMMERCE U.S. Census Bureau

Projection: Albers Equal Area Conic
Datum: NAD 83
Spheroid: GRS 80
1st Standard Parallel: 34 10 47
2nd Standard Parallel: 36 26 11
Central Meridian: -98 43 53
Latitude of Projection's Origin: 33 36 56
False Easting: 0
False Northing: 0

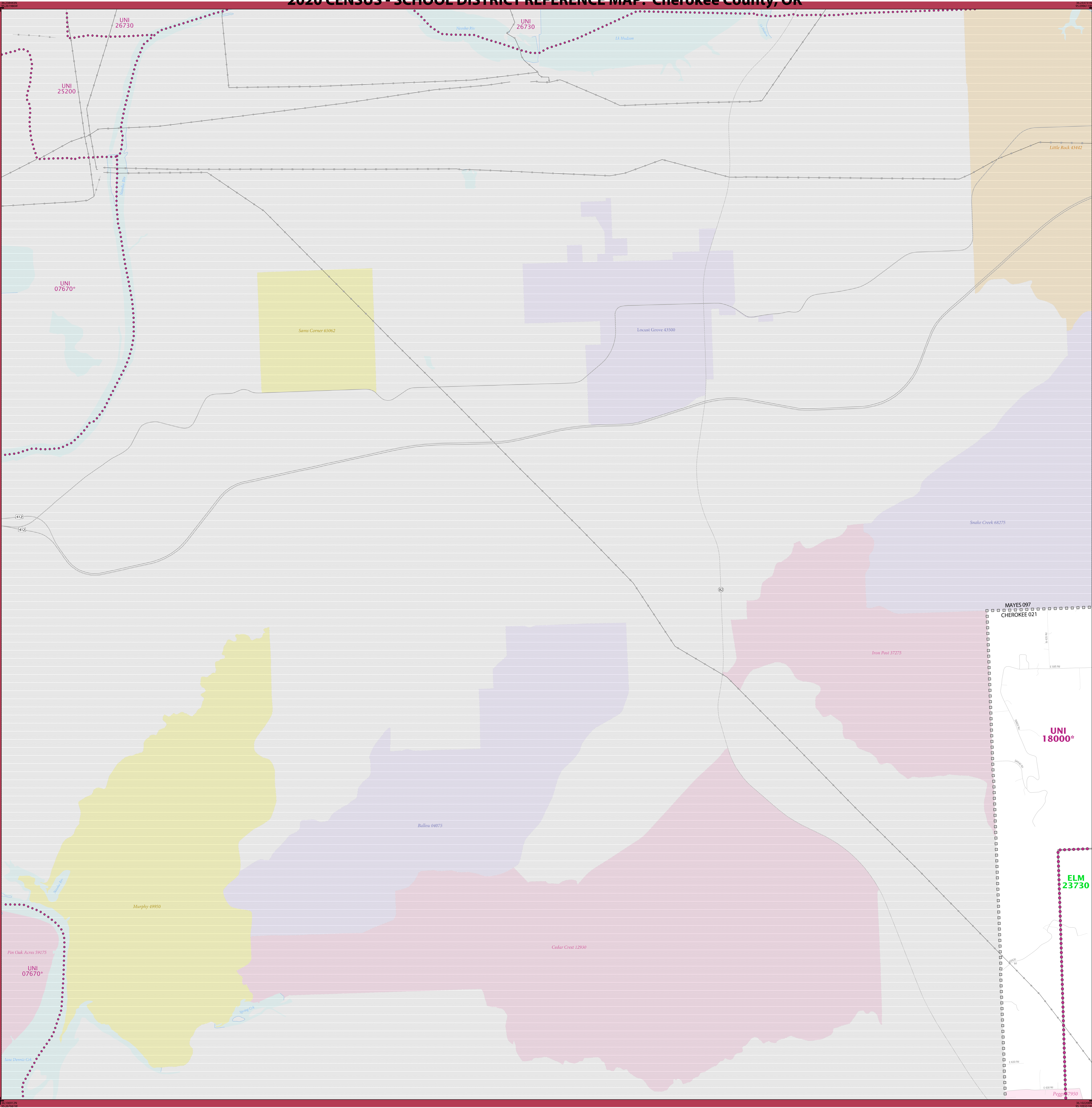


United States[®]
Census
2020

NAME: Cherokee County (021)
ENTITY TYPE: County or statistically equivalent entity
ST: Oklahoma (40)

2020 CENSUS SD REF MAP (INDEX)
Sheet ID: 251540021000

2020 CENSUS - SCHOOL DISTRICT REFERENCE MAP: Cherokee County, OK



LEGEND		
SYMBOL DESCRIPTION	SYMBOL	LABEL STYLE
International	☆☆☆☆☆	CANADA
Federal American Indian Reservation	■■■■■	L'ANSE RES 1880
Off-Reservation Trust Land	■■■■■	T1880
State American Indian Reservation	■■■■■	Tama Res 9400
Alaska Native Regional Corporation	+++++	NANA ANRC 52120
State (or statistically equivalent entity)		NEW YORK 36
County (or statistically equivalent entity)		ERIE 029
Minor Civil Division (MCD) ^{1,2}	○○○○○	Bristol town 07485
Consolidated City	○○○○○	MILFORD 47500
Incorporated Place ^{3,4}	■■■■■	Davis 18100
Census Designated Place (CDP) ³	■■■■■	Incline Village 35100
Unified School District ⁴	■■■■■	UNI 03370 SEC 99965
Secondary School District ⁴	■■■■■	ELM 02220
Elementary School District ⁴	■■■■■	

DESCRIPTION	SYMBOL	DESCRIPTION	SYMBOL
Interstate	—[2]—	Water Body	Pleasant Lake
U.S. Highway	—[2]—	Military	Port Belyvir
State Highway or State Road	—[2]—	National or State Park, Forest, or Recreation Area	Yosemite NP
Other Road	—[2]—	Inset Area	A1
4WD Trail, Stairway, Alley, Walkway, or Ferry	—[2]—	Outside Subject Area	
Railroad	—[2]—		
Pipeline or Power Line	—[2]—		
Ridge or Fence	—[2]—		
Nonvisible Boundary or Feature Not Elsewhere Classified	—[2]—		

Where international, state, county, and/or MCD boundaries coincide, the map shows the boundary symbol for only the highest-ranking of these boundaries.

Geographic area names are followed by either their FIPS or census code.

1 MCD boundaries are shown in the following states in which some or all MCDs function as general-purpose governmental units: Connecticut, Illinois, Indiana, Kansas, Maine, Massachusetts, Michigan, Minnesota, Missouri, Nebraska, New Hampshire, New Jersey, New York, North Dakota, Ohio, Pennsylvania, Rhode Island, South Dakota, Vermont, and Wisconsin. (Note that Illinois and Nebraska have some counties covered by nongovernmental precincts and Missouri has most counties covered by nongovernmental townships.)

2 A ' ' following an MCD name denotes a false MCD. A ' ' following a place name indicates that a false MCD exists with the same name and FIPS code as the place; the false MCD label is not shown.

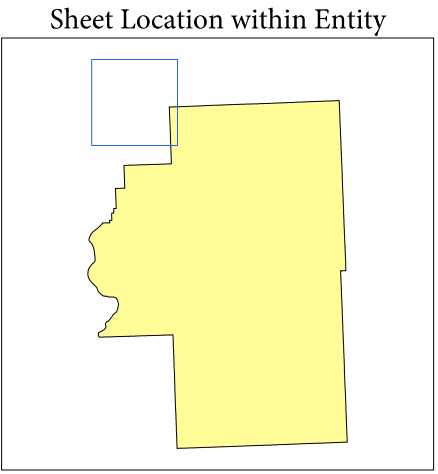
3 Place label color corresponds to the place fill color.

4 A ' ' following a label indicates that the school district is in more than one county.

Due to space limitations, some areas and features such as water bodies, parks, and roads may not be labeled.

SUBJECT AREA SCHOOL DISTRICTS ON MAP SHEET		
TYPE	CODE	NAME
ELM	23730	Piggs Public School
UNI	18000	Locust Grove Public Schools

Key to Adjacent Sheets			
	1	2	
	4	5	



Sheet 1 of 16 PARENT sheets
Total Sheets: 17 (Index 1; Parent 16; Inset 0)

NAME: Cherokee County (021)
ENTITY TYPE: County or statistically equivalent entity
ST: Oklahoma (40)

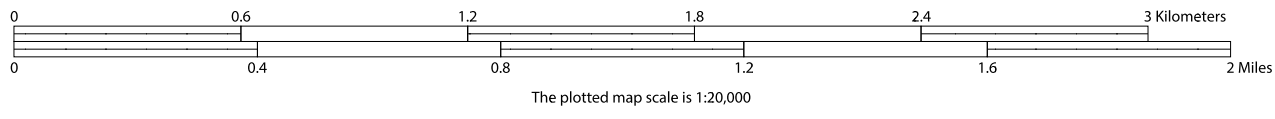
2020 CENSUS SD REF MAP (PARENT)
Sheet ID: 251540021001

All legal boundaries and names are as of January 1, 2020. The boundaries shown on this map are for Census Bureau statistical data collection and tabulation purposes only; their depiction and designation for statistical purposes does not constitute a determination of jurisdictional authority or rights of ownership or entitlement.

Geographic Vintage: 2020 Census (reference date: January 1, 2020)
Data Source: U.S. Census Bureau's MA/7IGCR database (TAB20)
Map Created by Geography Division: December 22, 2020

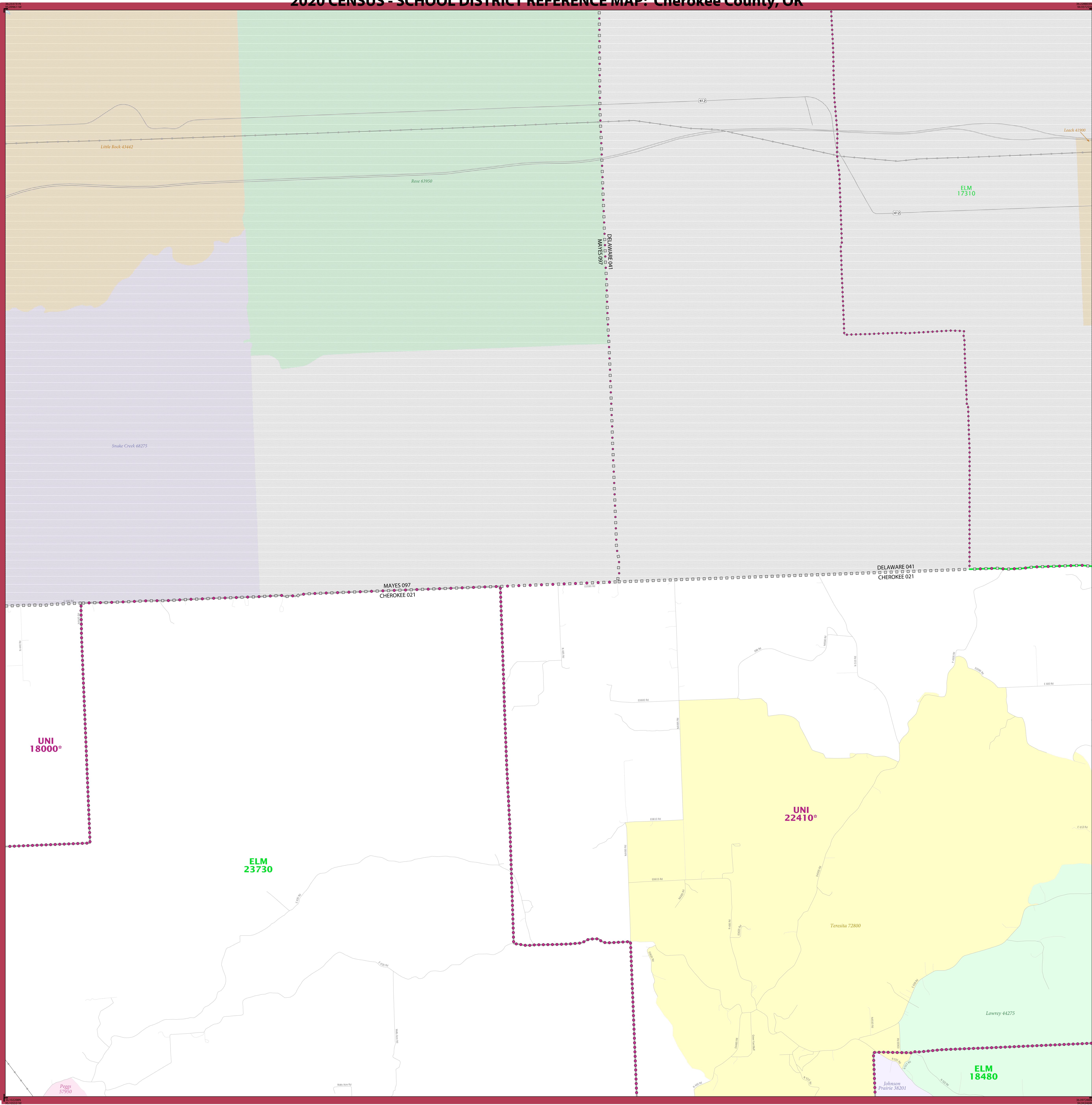
U.S. DEPARTMENT OF COMMERCE U.S. Census Bureau

Projection: Albers Equal Area Conic
Datum: NAD 83
Spheroid: GRS 80
1st Standard Parallel: 34 10 47
2nd Standard Parallel: 36 26 11
Central Meridian: -98 43 53
Latitude of Projection's Origin: 33 36 56
False Easting: 0
False Northing: 0



United States[®]
Census
2020

2020 CENSUS - SCHOOL DISTRICT REFERENCE MAP: Cherokee County, OK



LEGEND	
SYMBOL DESCRIPTION	LABEL STYLE
International	☆☆☆☆☆ CANADA
Federal American Indian Reservation	L'ANSE RES 1880
Off-Reservation Trust Land	T1880
State American Indian Reservation	Tama Res 9400
Alaska Native Regional Corporation	NANA ANRC 52120
State (or statistically equivalent entity)	NEW YORK 36
County (or statistically equivalent entity)	ERIE 029
Minor Civil Division (MCD) ^{1,2}	Bristol town 07485
Consolidated City	MILFORD 47500
Incorporated Place ^{3,4}	Davis 18100
Census Designated Place (CDP) ³	Incline Village 35100
Unified School District ⁴	UNI 03370
Secondary School District ⁴	SEC 99965
Elementary School District ⁴	ELM 02220

DESCRIPTION	SYMBOL	DESCRIPTION	SYMBOL
Interstate		Water Body	
U.S. Highway		Military	
State Highway or State Road		National or State Park, Forest, or Recreation Area	
Other Road		Inset Area	
4WD Trail, Stairway, Alley, Walkway, or Ferry		Outside Subject Area	
Railroad			
Pipeline or Power Line			
Ridge or Fence			
Nonvisible Boundary or Feature Not Elsewhere Classified			

Where international, state, county, and/or MCD boundaries coincide, the map shows the boundary symbol for only the highest-ranking of these boundaries.

Geographic area names are followed by either their FIPS or census code.

1 MCD boundaries are shown in the following states in which some or all MCDs function as general-purpose governmental units: Connecticut, Illinois, Indiana, Kansas, Maine, Massachusetts, Michigan, Minnesota, Missouri, Nebraska, New Hampshire, New Jersey, New York, North Dakota, Ohio, Pennsylvania, Rhode Island, South Dakota, Vermont, and Wisconsin. (Note that Illinois and Nebraska have some counties covered by nongovernmental precincts and Missouri has most counties covered by nongovernmental townships.)

2 A " " following an MCD name denotes a false MCD. A " " following a place name indicates that a false MCD exists with the same name and FIPS code as the place; the false MCD label is not shown.

3 Place label color corresponds to the place fill color.

4 A " " following a label indicates that the school district is in more than one county.

Due to space limitations, some areas and features such as water bodies, parks, and roads may not be labeled.

SUBJECT AREA SCHOOL DISTRICTS ON MAP SHEET	
TYPE	CODE NAME
ELM	18480 Lowrey Public School
ELM	23730 Poggs Public School
ELM	18000 Locust Grove Public Schools
UNI	22410 Oaks-Mission Public Schools

Key to Adjacent Sheets

1	2	3
4	5	6

Sheet Location within Entity

Sheet 2 of 16 PARENT sheets
Total Sheets: 17 (Index 1; Parent 16; Inset 0)

NAME: Cherokee County (021)
ENTITY TYPE: County or statistically equivalent entity
ST: Oklahoma (40)


2020 CENSUS SD REF MAP (PARENT)
Sheet ID: 251540021002

All legal boundaries and names are as of January 1, 2020. The boundaries shown on this map are for Census Bureau statistical data collection and tabulation purposes only; their depiction and designation for statistical purposes does not constitute a determination of jurisdictional authority or rights of ownership or entitlement.

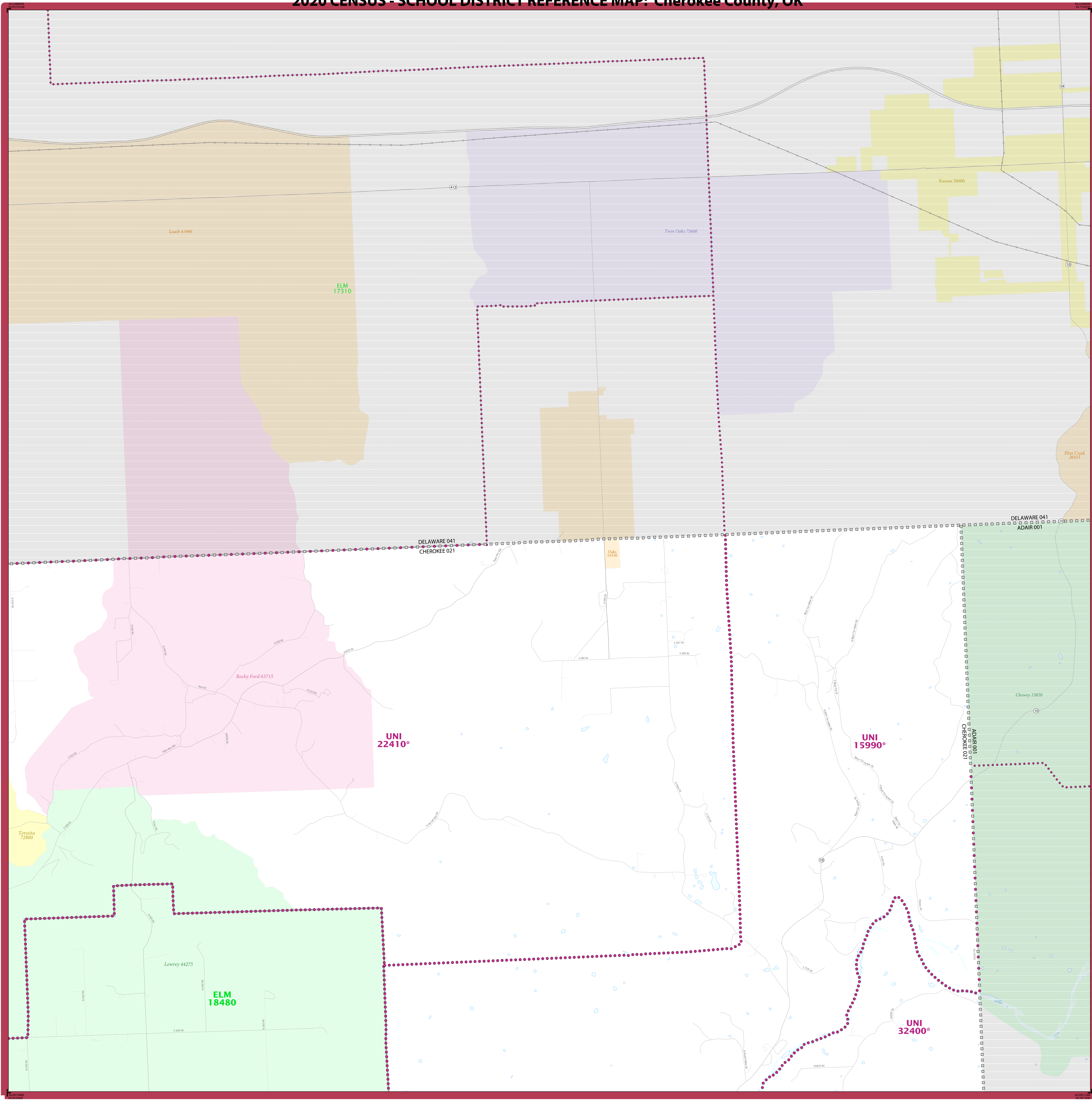
Geographic Vintage: 2020 Census (reference date: January 1, 2020)
Data Source: U.S. Census Bureau's MA7/TIGER database (TAB20)
Map Created by Geography Division: December 22, 2020

U.S. DEPARTMENT OF COMMERCE U.S. Census Bureau

Projection: Albers Equal Area Conic
Datum: NAD 83
Spheroid: GRS 80
1st Standard Parallel: 34 10 47
2nd Standard Parallel: 36 26 11
Central Meridian: -98 43 53
Latitude of Projection's Origin: 33 36 56
False Easting: 0
False Northing: 0



2020 CENSUS - SCHOOL DISTRICT REFERENCE MAP: Cherokee County, OK



LEGEND	
SYMBOL DESCRIPTION	LABEL STYLE
International	☆☆☆☆☆ CANADA
Federal American Indian Reservation	L'ANSE RES 1880
Off-Reservation Trust Land	T1880
State American Indian Reservation	Tama Res 9400
Alaska Native Regional Corporation	NANA ANRC 52120
State (or statistically equivalent entity)	NEW YORK 36
County (or statistically equivalent entity)	ERIE 029
Minor Civil Division (MCD) ^{1,2}	Bristol town 07485
Consolidated City	MILFORD 47500
Incorporated Place ^{3,4}	Davis 18100
Census Designated Place (CDP) ³	Incline Village 35100
Unified School District ⁴	UNI 03370
Secondary School District ⁴	SEC 99965
Elementary School District ⁴	ELM 02220

DESCRIPTION	SYMBOL	DESCRIPTION	SYMBOL
Interstate		Water Body	Pleasant Lake
U.S. Highway		Military	Fort Belvoir
State Highway or State Road		National or State Park, Forest, or Recreation Area	Yosemite NP
Other Road	Mouth Lk	Inset Area	A1
4WD Trail, Stairway, Alley, Walkway, or Ferry		Outside Subject Area	
Railroad			
Pipeline or Power Line			
Ridge or Fence			
Nonvisible Boundary or Feature Not Elsewhere Classified			

Where international, state, county, and/or MCD boundaries coincide, the map shows the boundary symbol for only the highest-ranking of these boundaries.

Geographic area names are followed by either their FIPS or census code.

1 MCD boundaries are shown in the following states in which some or all MCDs function as general-purpose governmental units: Connecticut, Illinois, Indiana, Kansas, Maine, Massachusetts, Michigan, Minnesota, Missouri, Nebraska, New Hampshire, New Jersey, New York, North Dakota, Ohio, Pennsylvania, Rhode Island, South Dakota, Vermont, and Wisconsin. (Note that Illinois and Nebraska have some counties covered by nongovernmental precincts and Missouri has most counties covered by nongovernmental townships.)

2 A " " following an MCD name denotes a false MCD. A " " following a place name indicates that a false MCD exists with the same name and FIPS code as the place; the false MCD label is not shown.

3 Place label color corresponds to the place fill color.

4 A " " following a label indicates that the school district is in more than one county.

Due to space limitations, some areas and features such as water bodies, parks, and roads may not be labeled.

SUBJECT AREA SCHOOL DISTRICTS ON MAP SHEET		
TYPE	CODE	NAME
ELM	18480	Lowrey Public School
UNI	15990	Kansas Public Schools
UNI	22410	Oaks-Mission Public Schools
UNI	32400	Westville Public Schools

Key to Adjacent Sheets

2	3	
5	6	

Sheet Location within Entity

Sheet 3 of 16 PARENT sheets
Total Sheets: 17 (Index 1; Parent 16; Inset 0)

NAME: Cherokee County (021)
ENTITY TYPE: County or statistically equivalent entity
ST: Oklahoma (40)

2020 CENSUS SD REF MAP (PARENT)
Sheet ID: 251540021003

All legal boundaries and names are as of January 1, 2020. The boundaries shown on this map are for Census Bureau statistical data collection and tabulation purposes only; their depiction and designation for statistical purposes does not constitute a determination of jurisdictional authority or rights of ownership or entitlement.

Geographic Vintage: 2020 Census (reference date: January 1, 2020)
Data Source: U.S. Census Bureau's MA/7IGER database (TAB20)
Map Created by Geography Division: December 22, 2020

U.S. DEPARTMENT OF COMMERCE U.S. Census Bureau

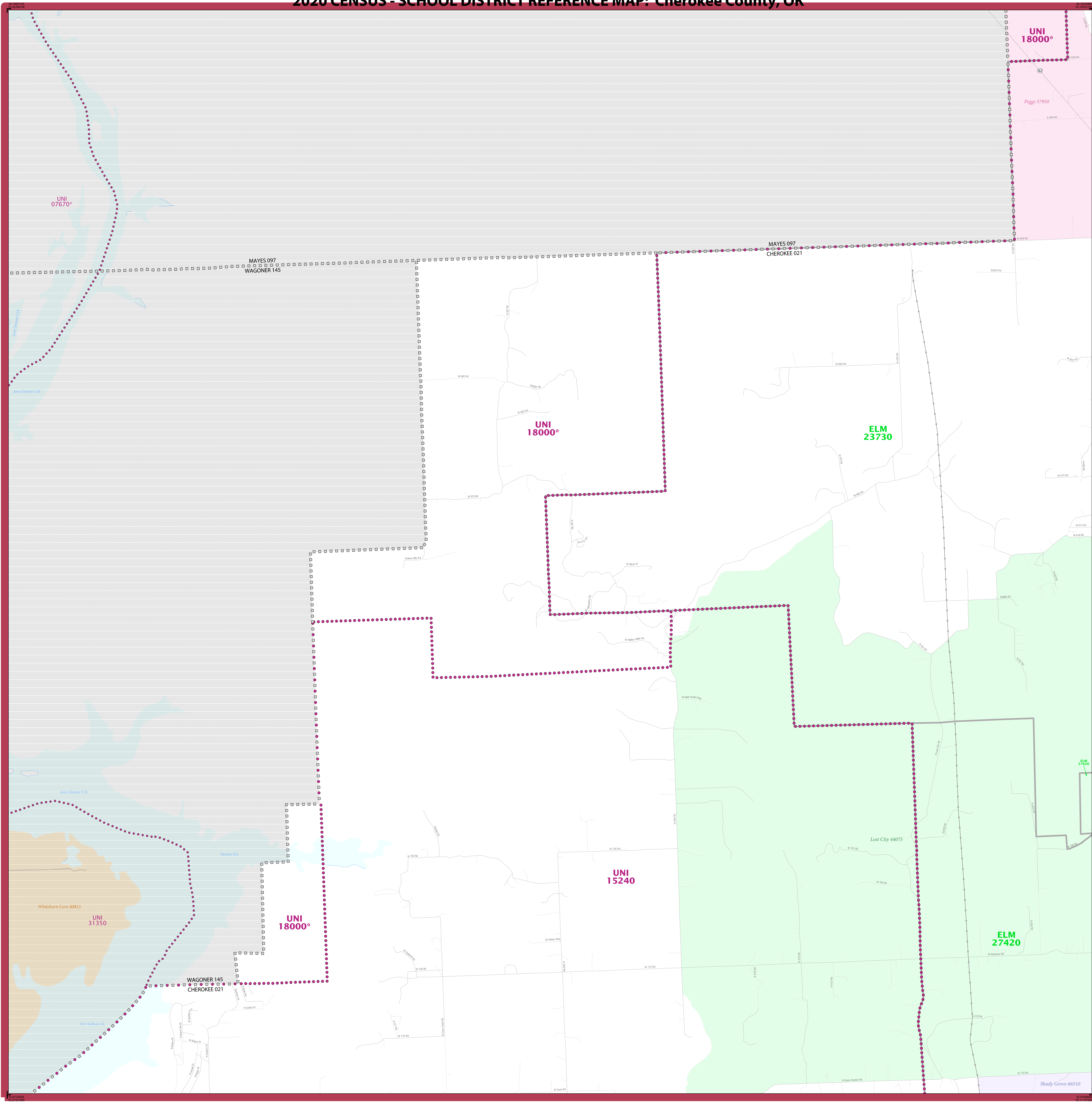
Projection: Albers Equal Area Conic
Datum: NAD 83
Spheroid: GRS 80
1st Standard Parallel: 34 10 47
2nd Standard Parallel: 36 26 11
Central Meridian: -98 43 53
Latitude of Projection's Origin: 33 36 56
False Easting: 0
False Northing: 0

0 0.6 1.2 1.8 2.4 3 Kilometers
0 0.1 0.2 0.3 0.4 0.5 Miles

The plotted map scale is 1:20,000

United States
Census
2020

2020 CENSUS - SCHOOL DISTRICT REFERENCE MAP: Cherokee County, OK



LEGEND	
SYMBOL DESCRIPTION	LABEL STYLE
International	☆☆☆☆☆ CANADA
Federal American Indian Reservation	L'ANSE RES 1880
Off-Reservation Trust Land	T1880
State American Indian Reservation	Tama Res 9400
Alaska Native Regional Corporation	NANA ANRC 52120
State (or statistically equivalent entity)	NEW YORK 36
County (or statistically equivalent entity)	ERIE 029
Minor Civil Division (MCD) ^{1,2}	Bristol town 07485
Consolidated City	MILFORD 47500
Incorporated Place ^{3,3}	Davis 18100
Census Designated Place (CDP) ³	Incline Village 35100
Unified School District ⁴	UNI 03370 SEC 99965
Secondary School District ⁴	ELM 02220
Elementary School District ⁴	

DESCRIPTION	SYMBOL	DESCRIPTION	SYMBOL
Interstate		Water Body	
U.S. Highway		Military	
State Highway or State Road		National or State Park, Forest, or Recreation Area	
Other Road		Inset Area	
4WD Trail, Stairway, Alley, Walkway, or Ferry		Outside Subject Area	
Railroad			
Pipeline or Power Line			
Ridge or Fence			
Nonvisible Boundary or Feature Not Elsewhere Classified			

Where international, state, county, and/or MCD boundaries coincide, the map shows the boundary symbol for only the highest-ranking of these boundaries.

Geographic area names are followed by either their FIPS or census code.

1 MCD boundaries are shown in the following states in which some or all MCDs function as general-purpose governmental units: Connecticut, Illinois, Indiana, Kansas, Maine, Massachusetts, Michigan, Minnesota, Missouri, Nebraska, New Hampshire, New Jersey, New York, North Dakota, Ohio, Pennsylvania, Rhode Island, South Dakota, Vermont, and Wisconsin. (Note that Illinois and Nebraska have some counties covered by nongovernmental precincts and Missouri has most counties covered by nongovernmental townships.)

2 A " " following an MCD name denotes a false MCD. A " " following a place name indicates that a false MCD exists with the same name and FIPS code as the place; the false MCD label is not shown.

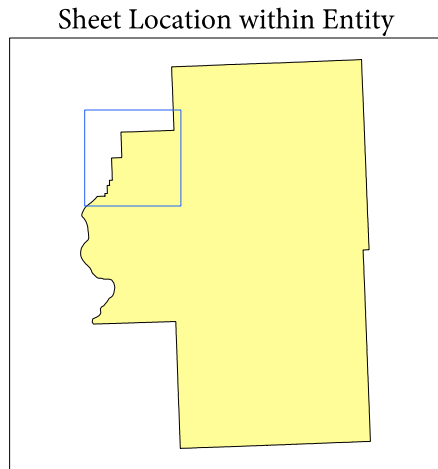
3 Place label color corresponds to the place fill color.

4 A " " following a label indicates that the school district is in more than one county.

Due to space limitations, some areas and features such as water bodies, parks, and roads may not be labeled.

SUBJECT AREA SCHOOL DISTRICTS ON MAP SHEET		
TYPE	CODE	NAME
ELM	27730	Peggs Public School
ELM	27420	Shady Grove Public School
UNI	15240	Hulbert Public Schools
UNI	18000	Locust Grove Public Schools

Key to Adjacent Sheets		
	1	2
	4	5
7	8	9



Sheet 4 of 16 PARENT sheets
Total Sheets: 17 (Index 1; Parent 16; Inset 0)

NAME: Cherokee County (021)
ENTITY TYPE: County or statistically equivalent entity
ST: Oklahoma (40)


2020 CENSUS SD REF MAP (PARENT)
Sheet ID: 251540021004

All legal boundaries and names are as of January 1, 2020. The boundaries shown on this map are for Census Bureau statistical data collection and tabulation purposes only; their depiction and designation for statistical purposes does not constitute a determination of jurisdictional authority or rights of ownership or entitlement.

Geographic Vintage: 2020 Census (reference date: January 1, 2020)
Data Source: U.S. Census Bureau's MA/7IGR database (TAB20)
Map Created by Geography Division: December 22, 2020















U.S. DEPARTMENT OF COMMERCE U.S. Census Bureau

Projection: Albers Equal Area Conic
Datum: NAD 83
Spheroid: GRS 80
1st Standard Parallel: 34 10 47
2nd Standard Parallel: 36 26 11
Central Meridian: -98 43 53
Latitude of Projection's Origin: 33 36 56
False Easting: 0
False Northing: 0



United States[®]
Census
2020

[illegible]

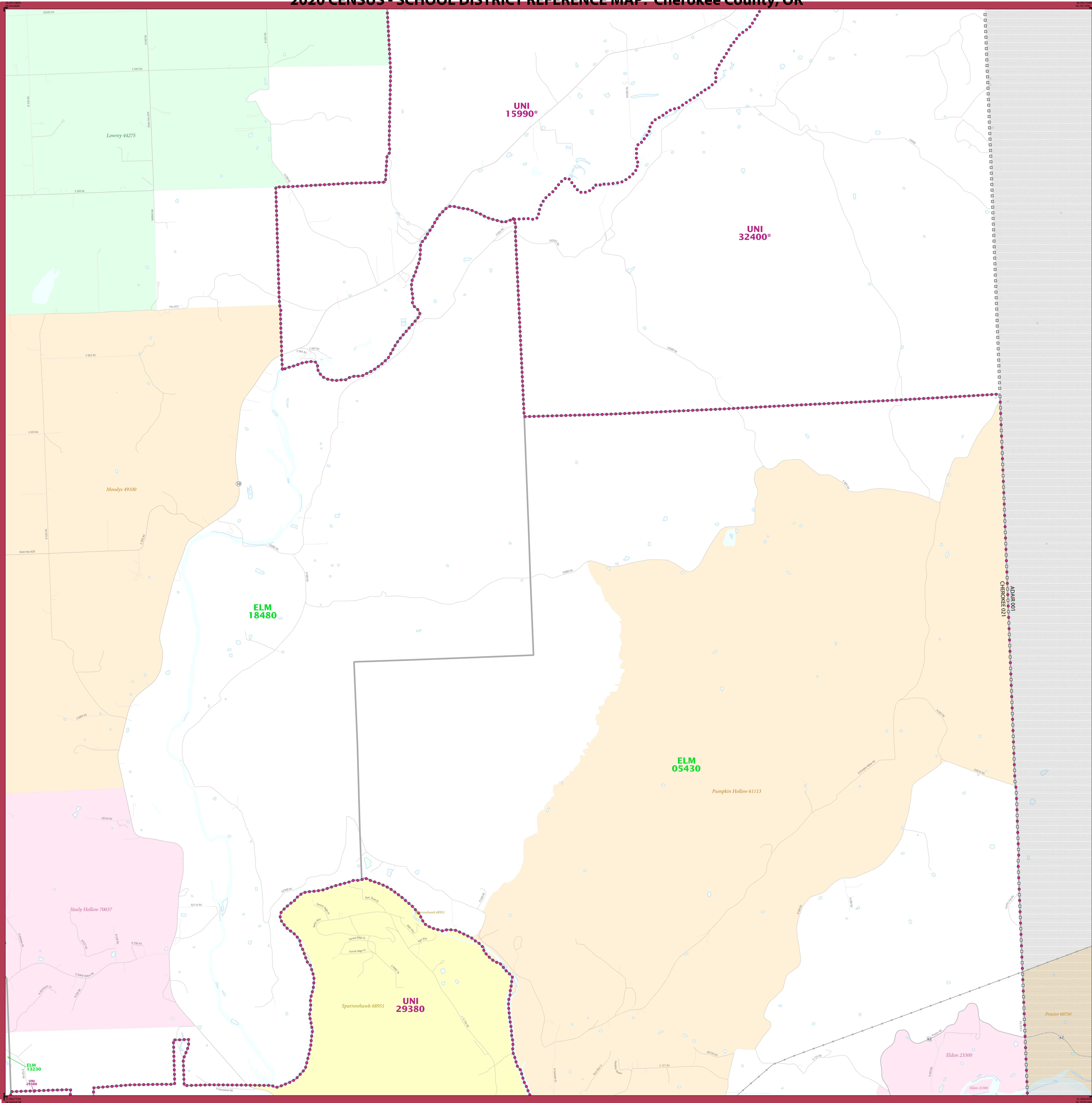
DESCRIPTION	SYMBOL	DESCRIPTION	SYMBOL
Interstate		Water Body	
U.S. Highway		National Park	
State Highway or State Road		National or State Park, Forest, or Recreation Area	
Other Road		Inset Area	
4WD Trail, Stairway, Alley, Walkway, or Ferry		Outside Subject Area	
Railroad			
Pipeline or Power Line			
Ridge or Fence			
Nonvisible Boundary or Feature Not Elsewhere Classified			

SUBJECT AREA SCHOOL DISTRICTS ON MAP SHEET		
TYPE	CODE	NAME
ELM	13230	Grand View Public School
ELM	18480	Lowrey Public School
ELM	23730	Peggs Public School
ELM	27420	Shady Grove Public School
UNI	22410	Oaks-Mission Public Schools
UNI	29380	Tahlequah Public Schools

Sheet 5 of 16 PARENT sheets
Total Sheets: 17 (Index 1; Parent 16; Inset 0)

2020 CENSUS SD REF MAP (PARENT)
Sheet ID: 251540021005

2020 CENSUS - SCHOOL DISTRICT REFERENCE MAP: Cherokee County, OK



LEGEND		
SYMBOL DESCRIPTION	SYMBOL	LABEL STYLE
International	☆☆☆☆☆	CANADA
Federal American Indian Reservation	■■■■■	L'ANSE RES 1880
Off-Reservation Trust Land	■■■■■	T1880
State American Indian Reservation	■■■■■	Tama Res 9400
Alaska Native Regional Corporation	+++++	NANA ANRC 52120
State (or statistically equivalent entity) ¹		NEW YORK 36
County (or statistically equivalent entity)	□□□□□	ERIE 029
Minor Civil Division (MCD) ^{1,2}	○○○○○	Bristol town 07485
Consolidated City	●●●●●	MILFORD 47500
Incorporated Place ^{3,4}	■■■■■	Davis 18100
Census Designated Place (CDP) ³	■■■■■	Incline Village 35100
Unified School District ⁴	●●●●●	UNI 03370 SEC 99965
Secondary School District ⁴	■■■■■	ELM 02220
Elementary School District ⁴	■■■■■	

DESCRIPTION	SYMBOL	DESCRIPTION	SYMBOL
Interstate	—[2]—	Water Body	Pleasant Lake
U.S. Highway	—[2]—	Military	Port Belvoir
State Highway or State Road	—[2]—	National or State Park, Forest, or Recreation Area	Yosemite NP
Other Road	—[2]—	Inset Area	A1
4WD Trail, Stairway, Alley, Walkway, or Ferry	—[2]—	Outside Subject Area	
Railroad	—[2]—		
Pipeline or Power Line	—[2]—		
Ridge or Fence	—[2]—		
Neighboring Boundary or Feature Not Elsewhere Classified	—[2]—		

Where international, state, county, and/or MCD boundaries coincide, the map shows the boundary symbol for only the highest-ranking of these boundaries.

Geographic area names are followed by either their FIPS or census code.

1 MCD boundaries are shown in the following states in which some or all MCDs function as general-purpose governmental units: Connecticut, Illinois, Indiana, Kansas, Maine, Massachusetts, Michigan, Minnesota, Missouri, Nebraska, New Hampshire, New Jersey, New York, North Dakota, Ohio, Pennsylvania, Rhode Island, South Dakota, Vermont, and Wisconsin. (Note that Illinois and Nebraska have some counties covered by nongovernmental precincts and Missouri has most counties covered by nongovernmental townships.)

2 A " " following an MCD name denotes a false MCD. A " " following a place name indicates that a false MCD exists with the same name and FIPS code as the place; the false MCD label is not shown.

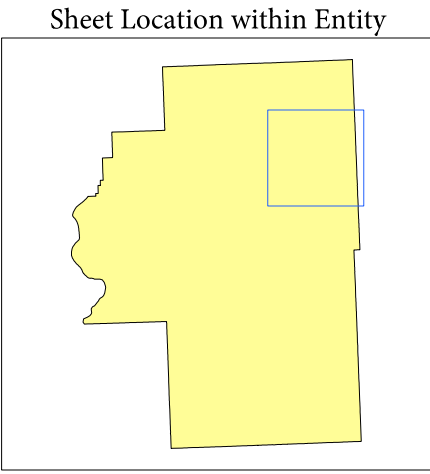
3 Place label color corresponds to the place fill color.

4 A " " following a label indicates that the school district is in more than one county.

Due to space limitations, some areas and features such as water bodies, parks, and roads may not be labeled.

SUBJECT AREA SCHOOL DISTRICTS ON MAP SHEET		
TYPE	CODE	NAME
ELM	05430	Briggs Public School
ELM	13230	Grand View Public School
ELM	18480	Lowrey Public School
UNI	15990	Kansas Public Schools
UNI	29380	Tahlequah Public Schools
UNI	32400	Westville Public Schools

Key to Adjacent Sheets		
2	3	
5	6	
9	10	



Sheet 6 of 16 PARENT sheets
Total Sheets: 17 (Index 1; Parent 16; Inset 0)

NAME: Cherokee County (021)
ENTITY TYPE: County or statistically equivalent entity
ST: Oklahoma (40)

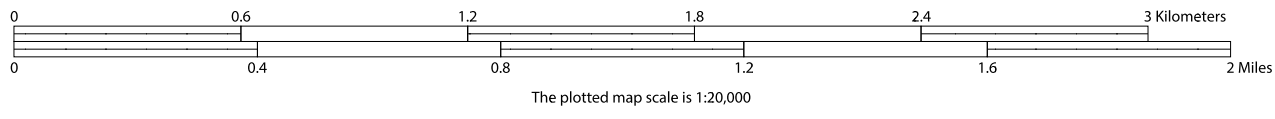
2020 CENSUS SD REF MAP (PARENT)
Sheet ID: 251540021006

All legal boundaries and names are as of January 1, 2020. The boundaries shown on this map are for Census Bureau statistical data collection and tabulation purposes only; their depiction and designation for statistical purposes does not constitute a determination of jurisdictional authority or rights of ownership or entitlement.

Geographic Vintage: 2020 Census (reference date: January 1, 2020)
Data Source: U.S. Census Bureau's MA/7IGCR database (TAB20)
Map Created by Geography Division: December 22, 2020

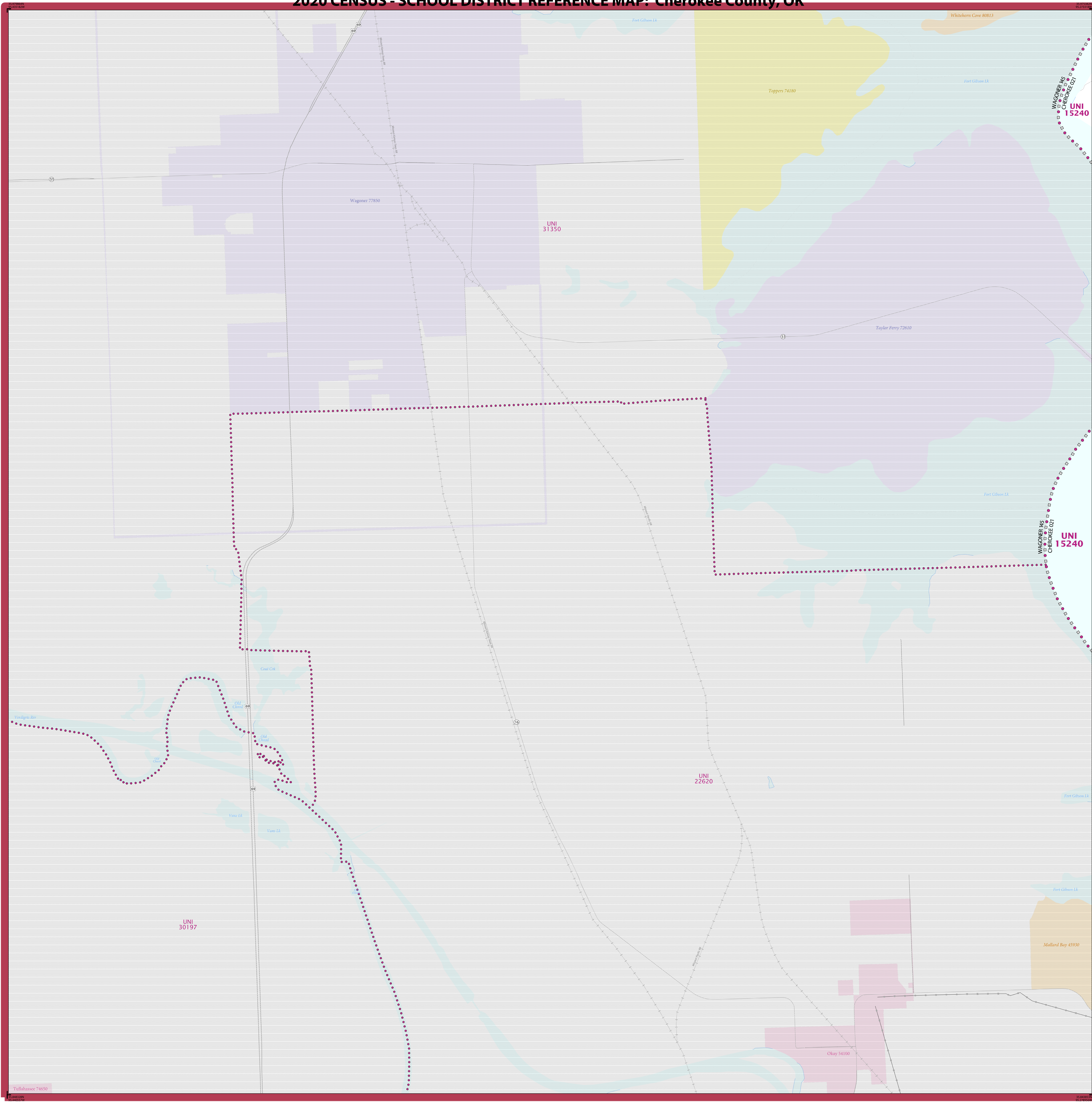
U.S. DEPARTMENT OF COMMERCE U.S. Census Bureau

Projection: Albers Equal Area Conic
Datum: NAD 83
Spheroid: GR80
1st Standard Parallel: 34 10 47
2nd Standard Parallel: 36 26 11
Central Meridian: -98 43 53
Latitude of Projection's Origin: 33 36 56
False Easting: 0
False Northing: 0



United States[®]
Census
2020

2020 CENSUS - SCHOOL DISTRICT REFERENCE MAP: Cherokee County, OK



LEGEND

SYMBOL DESCRIPTION	SYMBOL	LABEL STYLE
International	☆☆☆☆	CANADA
Federal American Indian Reservation	■■■■■■■■■■	L'ANSE RES 1880
Off-Reservation Trust Land	■■■■■■■■■■	T1880
State American Indian Reservation	■■■■■■■■■■	Tama Res 9400
Alaska Native Regional Corporation	+++++	NANA ANRC 52120
State (or statistically equivalent entity)		NEW YORK 36
County (or statistically equivalent entity)		ERIE 029
Minor Civil Division (MCD) ^{1,2}	○○○○○	Bristol town 07485
Consolidated City	○○○○○	MILFORD 47500
Incorporated Place ^{3,4}	■■■■■	Davis 18100
Census Designated Place (CDP) ⁵	■■■■■	Incline Village 35100
Unified School District ⁴	■■■■■	UNI 03370 SEC 99965
Secondary School District ⁴	■■■■■	ELM 02220
Elementary School District ⁴	■■■■■	

DESCRIPTION	SYMBOL	DESCRIPTION	SYMBOL
Interstate	—[2]—	Water Body	Pleasant Lake
U.S. Highway	—[2]—	Military	Fort Belvoir
State Highway or State Road	—[2]—	National or State Park, Forest, or Recreation Area	Yosemite NP
Other Road	—[2]—	Inset Area	A1
4WD Trail, Stairway, Alley, Walkway, or Ferry	—[2]—	Outside Subject Area	
Railroad	—[2]—		
Pipeline or Power Line	—[2]—		
Ridge or Fence	—[2]—		
Nonvisible Boundary or Feature Not Elsewhere Classified	—[2]—		

Where international, state, county, and/or MCD boundaries coincide, the map shows the boundary symbol for only the highest-ranking of these boundaries.

Geographic area names are followed by either their FIPS or census code.

1 MCD boundaries are shown in the following states in which some or all MCDs function as general-purpose governmental units: Connecticut, Illinois, Indiana, Kansas, Maine, Massachusetts, Michigan, Minnesota, Missouri, Nebraska, New Hampshire, New Jersey, New York, North Dakota, Ohio, Pennsylvania, Rhode Island, South Dakota, Vermont, and Wisconsin. (Note that Illinois and Nebraska have some counties covered by nongovernmental precincts and Missouri has most counties covered by nongovernmental townships.)

2 A " " following an MCD name denotes a false MCD. A " " following a place name indicates that a false MCD exists with the same name and FIPS code as the place; the false MCD label is not shown.

3 Place label color corresponds to the place fill color.

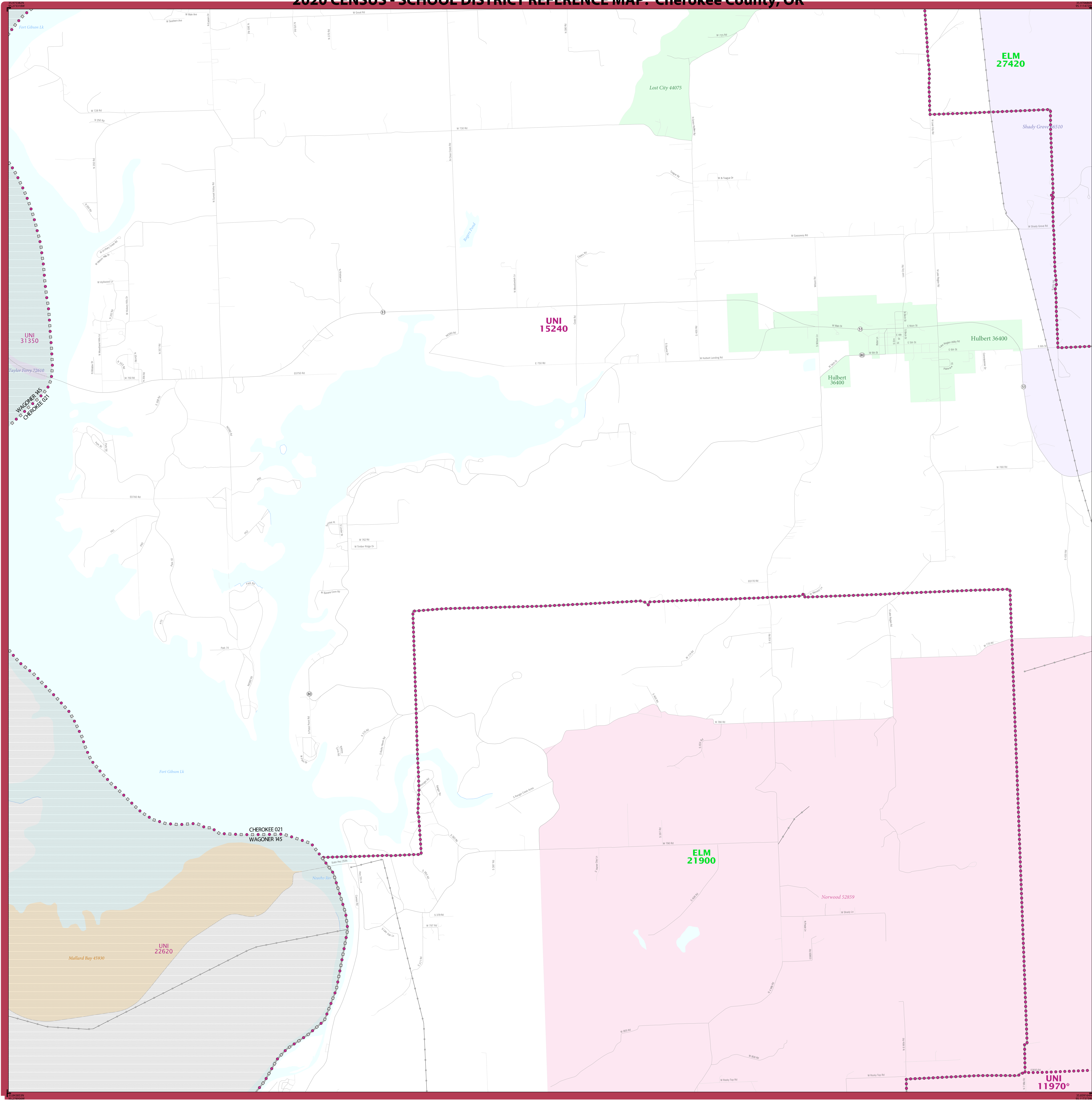
4 A " " following a label indicates that the school district is in more than one county.

Due to space limitations, some areas and features such as water bodies, parks, and roads may not be labeled.

SUBJECT AREA SCHOOL DISTRICTS ON MAP SHEET

TYPE	CODE	NAME
UNI	15240	Hubbert Public Schools

2020 CENSUS - SCHOOL DISTRICT REFERENCE MAP: Cherokee County, OK



SYMBOL DESCRIPTION	SYMBOL	LABEL STYLE
International	☆☆☆☆☆	CANADA
Federal American Indian Reservation	■■■■■	L'ANSE RES 1880
Off-Reservation Trust Land	■■■■■	T1880
State American Indian Reservation	■■■■■	Tama Res 9400
Alaska Native Regional Corporation	+++++	NANA ANRC 52120
State (or statistically equivalent entity)		NEW YORK 36
County (or statistically equivalent entity)	□□□□□	ERIE 029
Minor Civil Division (MCD) 1,2	○○○○○	Bristol town 07485
Consolidated City	●●●●●	MILFORD 47500
Incorporated Place 2,3	■■■■■	Davis 18100
Census Designated Place (CDP) 2	■■■■■	Incline Village 35100
Unified School District 4	●●●●●	UNI 03370 SEC 99965
Secondary School District 4	■■■■■	ELM 02220
Elementary School District 4	■■■■■	

DESCRIPTION	SYMBOL	DESCRIPTION	SYMBOL
Interstate	—[2]—	Water Body	■ Pleasant Lake
U.S. Highway	—[2]—	Military	■ Fort Belvoir
State Highway or State Road	—[2]—	National or State Park, Forest, or Recreation Area	■ Yosemite NP
Other Road	—[2]—	Inset Area	■ A1
4WD Trail, Stairway, Alley, Walkway, or Ferry	—[2]—	Outside Subject Area	■
Railroad	—[2]—		
Pipeline or Power Line	—[2]—		
Ridge or Fence	—[2]—		
Nonrivable Boundary or Feature Not Elsewhere Classified	—[2]—		

Where international, state, county, and/or MCD boundaries coincide, the map shows the boundary symbol for only the highest-ranking of these boundaries.

Geographic area names are followed by either their FIPS or census code.

1 MCD boundaries are shown in the following states in which some or all MCDs function as general-purpose governmental units: Connecticut, Illinois, Indiana, Kansas, Maine, Massachusetts, Michigan, Minnesota, Missouri, Nebraska, New Hampshire, New Jersey, New York, North Dakota, Ohio, Pennsylvania, Rhode Island, South Dakota, Vermont, and Wisconsin. (Note that Illinois and Nebraska have some counties covered by nongovernmental precincts and Missouri has most counties covered by nongovernmental townships.)

2 A ' ' following an MCD name denotes a false MCD. A ' ' following a place name indicates that a false MCD exists with the same name and FIPS code as the place; the false MCD label is not shown.

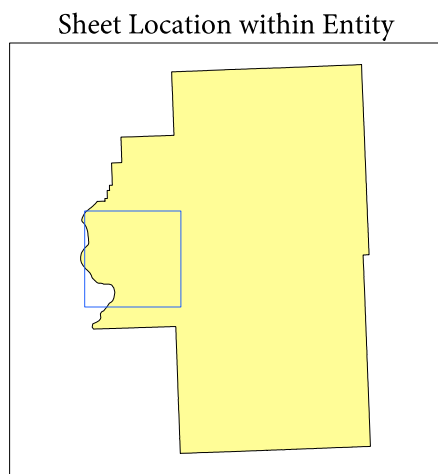
3 Place label color corresponds to the place fill color.

4 A ' ' following a label indicates that the school district is in more than one county.

Due to space limitations, some areas and features such as water bodies, parks, and roads may not be labeled.

SUBJECT AREA SCHOOL DISTRICTS ON MAP SHEET		
TYPE	CODE	NAME
ELM	21900	Norwood Public School
ELM	27420	Shady Grove Public School
UNI	11970	Fort Gibson Public Schools
UNI	15240	Hulbert Public Schools

Key to Adjacent Sheets		
	4	5
7	8	9
	11	12



Sheet 8 of 16 PARENT sheets
Total Sheets: 17 (Index 1; Parent 16; Inset 0)

NAME: Cherokee County (021)
ENTITY TYPE: County or statistically equivalent entity
ST: Oklahoma (40)

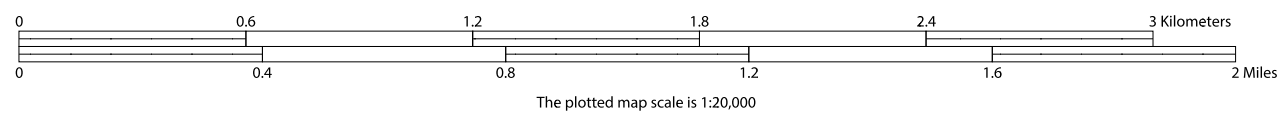
2020 CENSUS SD REF MAP (PARENT)
Sheet ID: 251540021008

All legal boundaries and names are as of January 1, 2020. The boundaries shown on this map are for Census Bureau statistical data collection and tabulation purposes only; their depiction and designation for statistical purposes does not constitute a determination of jurisdictional authority or rights of ownership or entitlement.

Geographic Vintage: 2020 Census (reference date: January 1, 2020)
Data Source: U.S. Census Bureau's MA/7IGER database (TAB20)
Map Created by Geography Division: December 22, 2020

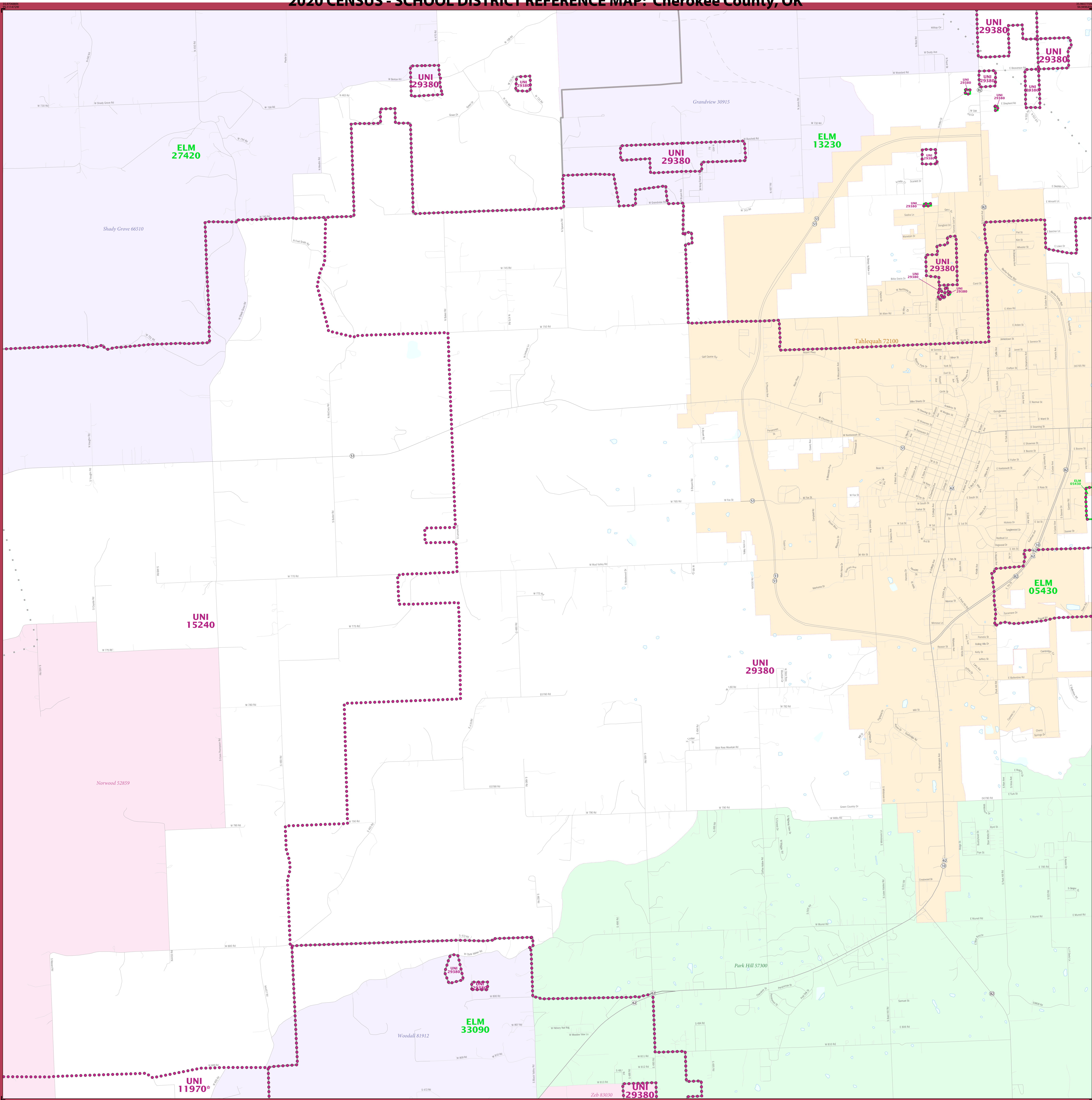
U.S. DEPARTMENT OF COMMERCE U.S. Census Bureau

Projection: Albers Equal Area Conic
Datum: NAD 83
Spheroid: GRS 80
1st Standard Parallel: 34 10 47
2nd Standard Parallel: 36 26 11
Central Meridian: -98 43 53
Latitude of Projection's Origin: 33 36 56
False Easting: 0
False Northing: 0



United States
Census
2020

2020 CENSUS - SCHOOL DISTRICT REFERENCE MAP: Cherokee County, OK



SYMBOL DESCRIPTION		SYMBOL	LEGEND	
			SYMBOL	LABEL STYLE
International		☆☆☆☆	☆☆☆☆	CANADA
Federal American Indian Reservation		■■■■■■■■■■	■■■■■■■■■■	L'ANSE RES 1880
Off-Reservation Trust Land		■■■■■■■■■■	■■■■■■■■■■	T1880
State American Indian Reservation		■■■■■■■■■■	■■■■■■■■■■	Tama Res 9400
Alaska Native Regional Corporation		+++++	+++++	NANA AMRC 52120
State (or statistically equivalent entity)				NEW YORK 36
County (or statistically equivalent entity)		□□□□□	□□□□□	ERIE 029
Minor Civil Division (MCD) ^{1,2}		○○○○○	○○○○○	Bristol town 07485
Consolidated City		●●●●●	●●●●●	MILFORD 47500
Incorporated Place ^{2,3}		■■■■■	■■■■■	Davis 18100
Census Designated Place (CDP) ²		■■■■■	■■■■■	Incline Village 35100
Unified School District ⁴		●●●●●	●●●●●	UNI 05370
Secondary School District ⁴		■■■■■	■■■■■	SEC 99965
Elementary School District ⁴		■■■■■	■■■■■	ELM 02220

DESCRIPTION	SYMBOL	DESCRIPTION	SYMBOL
Interstate		Water Body	
U.S. Highway		Military	
State Highway or State Road		National or State Park, Forest, or Recreation Area	
Other Road		Inlet Area	
4WD Trail, Stairway, Alley, Walkway, or Ferry		Outside Subject Area	
Railroad			
Pipeline or Power Line			
Ridge or Fence			
Natural Boundary or Feature Not Elsewhere Classified			

Where international, state, county, and/or MCD boundaries coincide, the map shows the boundary symbol for only the highest-ranking of these boundaries.

Geographic area names are followed by either their FIPS or census code.

1 MCD boundaries are shown in the following states in which some or all MCDs function as general-purpose governmental units: Connecticut, Illinois, Indiana, Kansas, Maine, Massachusetts, Michigan, Minnesota, Missouri, Nebraska, New Hampshire, New Jersey, New York, North Dakota, Ohio, Pennsylvania, Rhode Island, South Dakota, Vermont, and Wisconsin. (Note that Illinois and Nebraska have some counties covered by nongovernmental precincts and Missouri has most counties covered by nongovernmental townships.)

2 A " " following an MCD name denotes a false MCD. A " " following a place name indicates that a false MCD exists with the same name and FIPS code as the place; the false MCD label is not shown.

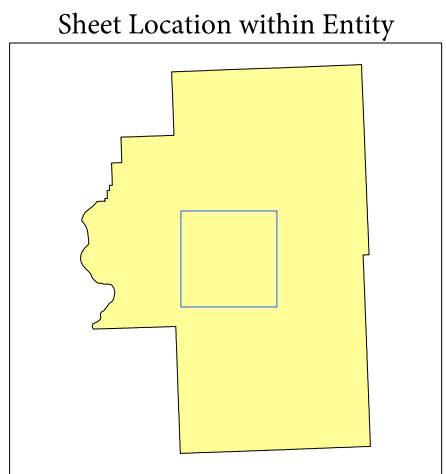
3 Place label color corresponds to the place fill color.

4 A " " following a label indicates that the school district is in more than one county.

Due to space limitations, some areas and features such as water bodies, parks, and roads may not be labeled.

SUBJECT AREA SCHOOL DISTRICTS ON MAP SHEET		
TYPE	CODE	NAME
ELM	05430	Briggs Public School
ELM	13230	Grand View Public School
ELM	27420	Shady Grove Public School
ELM	33090	Woodall Public School
UNI	11970	Fort Gibson Public Schools
UNI	15240	Hulbert Public Schools
UNI	29380	Tablequah Public Schools

Key to Adjacent Sheets		
4	5	6
8	9	10
11	12	13



Sheet 9 of 16 PARENT sheets
Total Sheets: 17 (Index 1; Parent 16; Inset 0)

NAME: Cherokee County (021)
ENTITY TYPE: County or statistically equivalent entity
ST: Oklahoma (40)

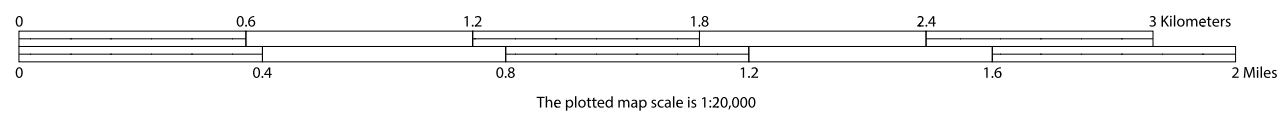
2020 CENSUS SD REF MAP (PARENT)
Sheet ID: 201540021009

All legal boundaries and names are as of January 1, 2020. The boundaries shown on this map are for Census Bureau statistical data collection and tabulation purposes only; their depiction and designation for statistical purposes does not constitute a determination of jurisdictional authority or rights of ownership or entitlement.

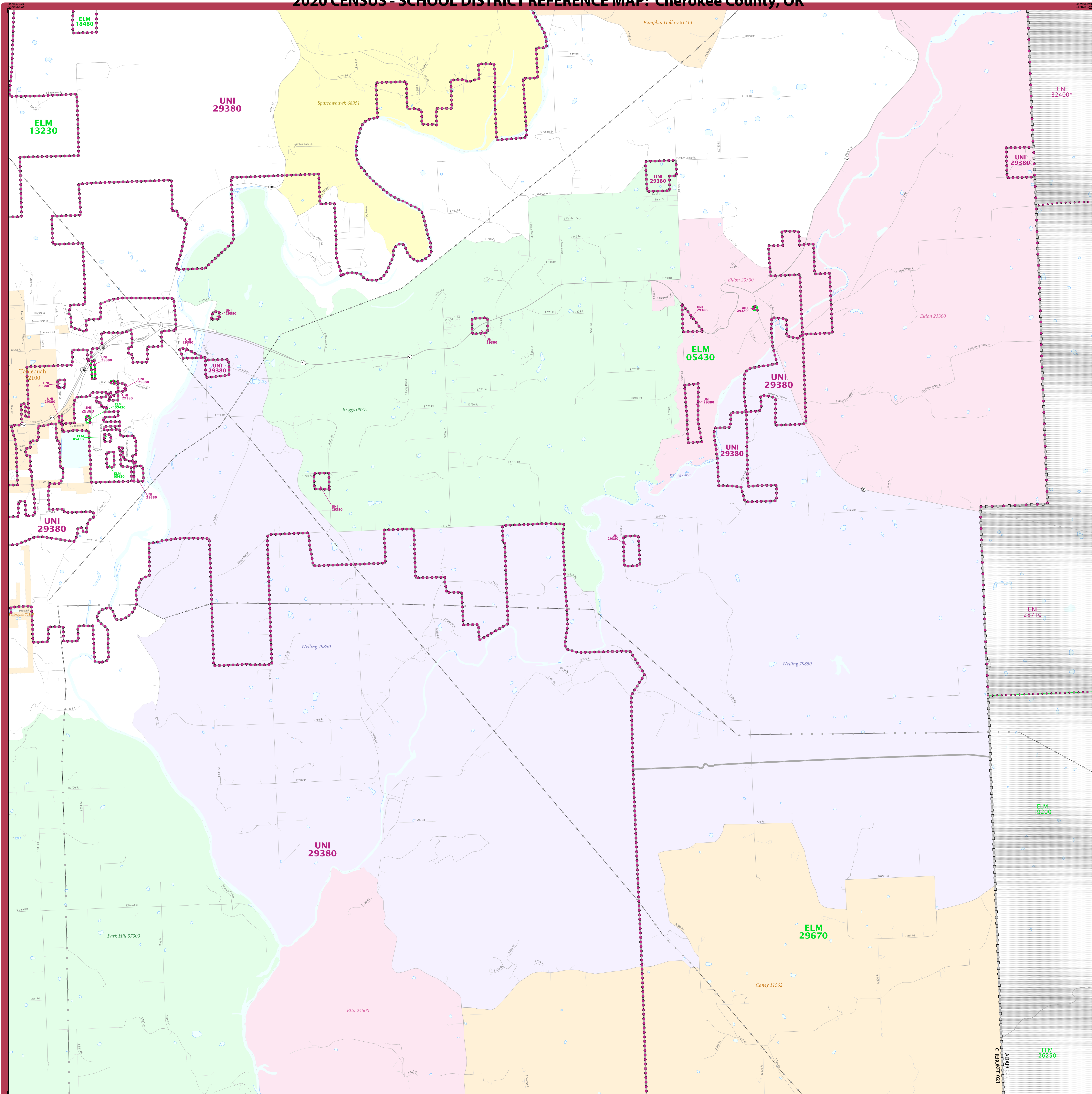
Geographic Vintage: 2020 Census (reference date: January 1, 2020)
Data Source: U.S. Census Bureau's MA/7IGCR database (TAB20)
Map Created by Geography Division: December 22, 2020

U.S. DEPARTMENT OF COMMERCE U.S. Census Bureau

Projection: Albers Equal Area Conic
Datum: NAD83
Spheroid: GRS80
1st Standard Parallel: 34 10 47
2nd Standard Parallel: 36 26 11
Central Meridian: -98 43 53
Latitude of Projection's Origin: 33 36 56
False Easting: 0
False Northing: 0



2020 CENSUS - SCHOOL DISTRICT REFERENCE MAP: Cherokee County, OK



LEGEND		
SYMBOL DESCRIPTION	SYMBOL	LABEL STYLE
International	☆☆☆☆	CANADA
Federal American Indian Reservation	▤▤▤▤	L'ANSE RES 1880
Off-Reservation Trust Land	▤▤▤▤	T1880
State American Indian Reservation	▤▤▤▤	Tama Res 9400
Alaska Native Regional Corporation	++++	NANA ANRC 52120
State (or statistically equivalent entity)	▨▨▨▨	NEW YORK 36
County (or statistically equivalent entity)	▣▣▣▣	ERIE 029
Minor Civil Division (MCD) ^{1,2}	○○○○	Bristol town 07485
Consolidated City	⊙⊙⊙⊙	MILFORD 47500
Incorporated Place ^{2,3}	▨▨▨▨	Davis 18100
Census Designated Place (CDP) ²	▨▨▨▨	Incline Village 35100
Unified School District ⁴	●●●●●	UNI 03370 SEC 99965 ELM 02220
Secondary School District ⁴	▬▬▬▬	
Elementary School District ⁴	▬▬▬▬	

DESCRIPTION	SYMBOL	DESCRIPTION	SYMBOL
Interstate	—●—	Water Body	▬▬▬▬
U.S. Highway	—[2]—	Military	▬▬▬▬
State Highway or State Road	—(A)—	National or State Park, Forest, or Recreation Area	▬▬▬▬
Other Road	▬▬▬▬	Yosemite NP ²	▬▬▬▬
4WD Trail, Stairway, Alley, Walkway, or Ferry	▬▬▬▬	Islet Area	▬▬▬▬
Railroad	▬▬▬▬	Outside Subject Area	▬▬▬▬
Pipeline or Power Line	▬▬▬▬		
Ridge or Fence	▬▬▬▬		
Nonrivable Boundary or Feature Not Elsewhere Classified	▬▬▬▬		

Where international, state, county, and/or MCD boundaries coincide, the map shows the boundary symbol for only the highest-ranking of these boundaries.

Geographic area names are followed by either their FIPS or census code.

1 MCD boundaries are shown in the following states in which some or all MCDs function as general-purpose governmental units: Connecticut, Illinois, Indiana, Kansas, Maine, Massachusetts, Michigan, Minnesota, Missouri, Nebraska, New Hampshire, New Jersey, New York, North Dakota, Ohio, Pennsylvania, Rhode Island, South Dakota, Vermont, and Wisconsin. (Note that Illinois and Nebraska have some counties covered by nongovernmental precincts and Missouri has most counties covered by nongovernmental townships.)

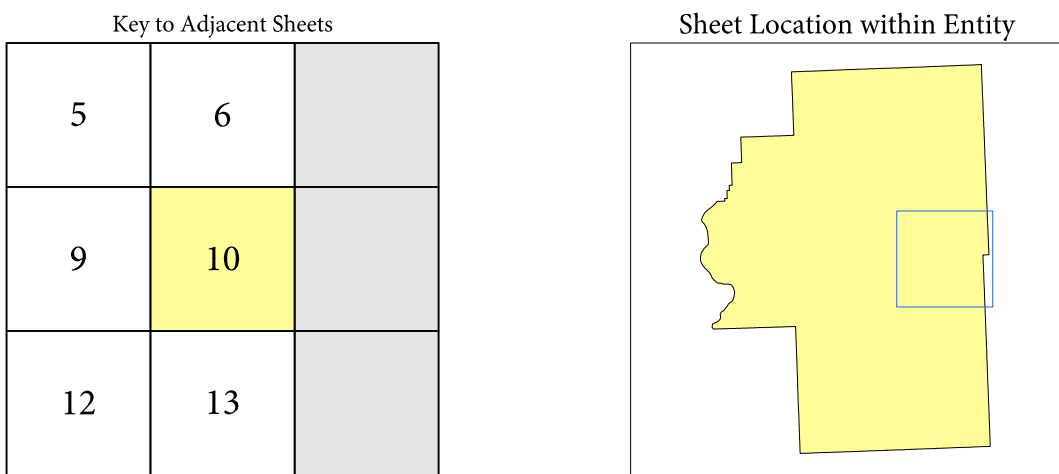
2 A " " following an MCD name denotes a false MCD. A " " following a place name indicates that a false MCD exists with the same name and FIPS code as the place; the false MCD label is not shown.

3 Place label color corresponds to the place fill color.

4 A " " following a label indicates that the school district is in more than one county.

Due to space limitations, some areas and features such as water bodies, parks, and roads may not be labeled.

SUBJECT AREA SCHOOL DISTRICTS ON MAP SHEET		
TYPE	CODE	NAME
ELM	05430	Briggs Public School
ELM	13230	Grand View Public School
ELM	18480	Lowery Public School
ELM	29670	Tenkler Public School
UNI	29380	Tahlequah Public Schools




All legal boundaries and names are as of January 1, 2020. The boundaries shown on this map are for Census Bureau statistical data collection and tabulation purposes only; their depiction and designation for statistical purposes does not constitute a determination of jurisdictional authority or rights of ownership or entitlement.

Geographic Vintage: 2020 Census (reference date: January 1, 2020)
Data Source: U.S. Census Bureau's MA/7IGR database (TAB20)
Map Created by Geography Division: December 22, 2020

U.S. DEPARTMENT OF COMMERCE U.S. Census Bureau

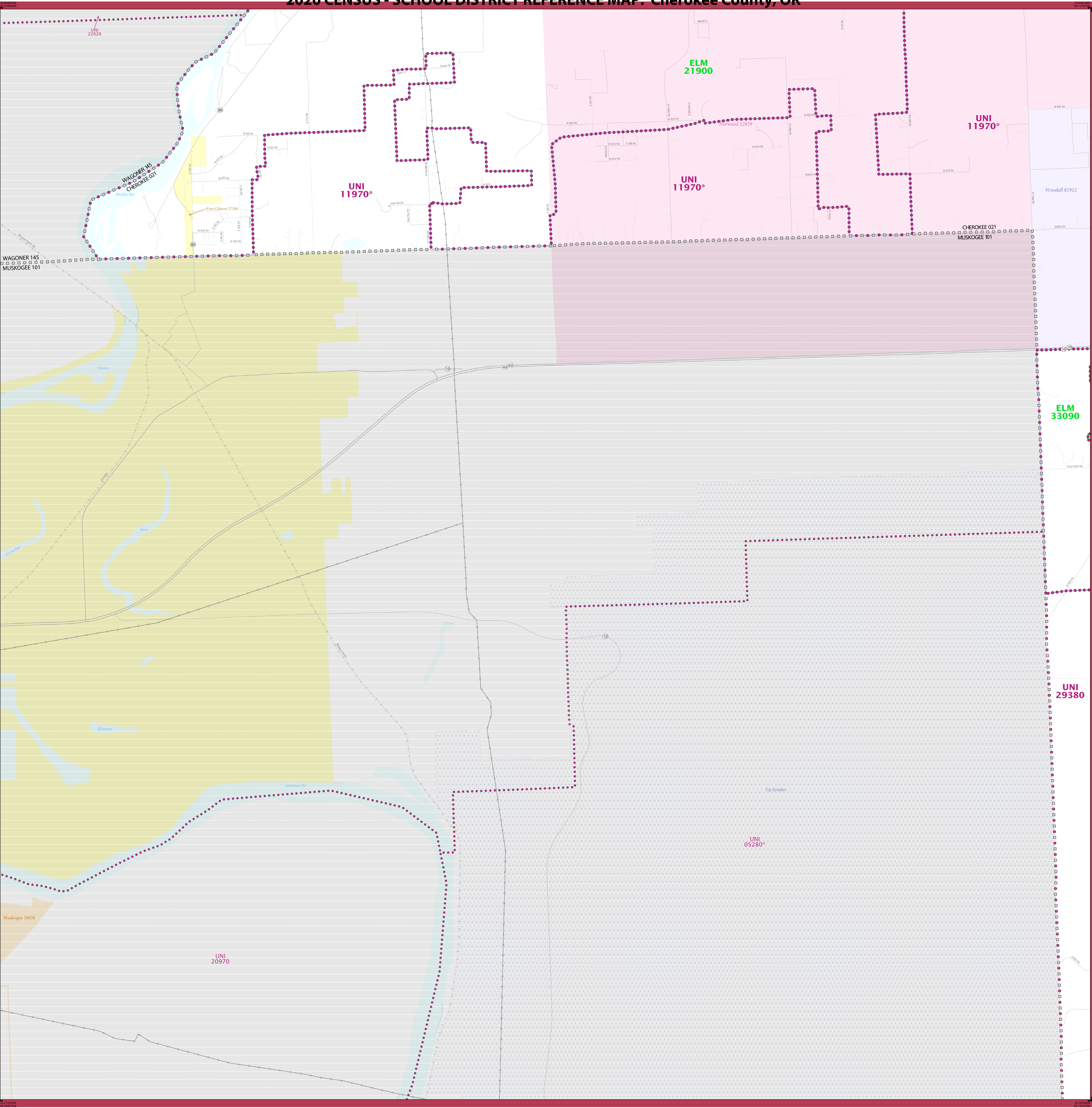
Projection: Albers Equal Area Conic
Datum: NAD 83
Spheroid: GRS 80
1st Standard Parallel: 34 10 47
2nd Standard Parallel: 36 26 11
Central Meridian: -98 43 53
Latitude of Projection's Origin: 33 36 56
False Easting: 0
False Northing: 0



NAME: Cherokee County (021)
ENTITY TYPE: County or statistically equivalent entity
ST: Oklahoma (40)

2020 CENSUS SD REF MAP (PARENT)
Sheet ID: 251540021010

2020 CENSUS - SCHOOL DISTRICT REFERENCE MAP: Cherokee County, OK



LEGEND	
SYMBOL DESCRIPTION	LABEL STYLE
International	☆☆☆☆☆ CANADA
Federal American Indian Reservation	L'ANSE RES 1880
Off-Reservation Trust Land	T1880
State American Indian Reservation	Tama Res 9400
Alaska Native Regional Corporation	NANA ANRC 52120
State (or statistically equivalent entity)	NEW YORK 36
County (or statistically equivalent entity)	ERIE 029
Minor Civil Division (MCD) ^{1,2}	Bristol town 07485
Consolidated City	MILFORD 47500
Incorporated Place ^{3,3}	Davis 18100
Census Designated Place (CDP) ³	Incline Village 35100
Unified School District ⁴	UNI 03370 SEC 99965 ELM 02220
Secondary School District ⁴	
Elementary School District ⁴	

DESCRIPTION	SYMBOL	DESCRIPTION	SYMBOL
Interstate		Water Body	
U.S. Highway		Military	
State Highway or State Road		National or State Park, Forest, or Recreation Area	
Other Road		Inset Area	
4WD Trail, Stairway, Alley, Walkway, or Ferry		Outside Subject Area	
Railroad			
Pipeline or Power Line			
Ridge or Fence			
Nonvisible Boundary or Feature Not Elsewhere Classified			

Where international, state, county, and/or MCD boundaries coincide, the map shows the boundary symbol for only the highest-ranking of these boundaries.

Geographic area names are followed by either their FIPS or census code.

1 MCD boundaries are shown in the following states in which some or all MCDs function as general-purpose governmental units: Connecticut, Illinois, Indiana, Kansas, Maine, Massachusetts, Michigan, Minnesota, Missouri, Nebraska, New Hampshire, New Jersey, New York, North Dakota, Ohio, Pennsylvania, Rhode Island, South Dakota, Vermont, and Wisconsin. (Note that Illinois and Nebraska have some counties covered by nongovernmental precincts and Missouri has most counties covered by nongovernmental townships.)

2 A ' ' following an MCD name denotes a false MCD. A ' ' following a place name indicates that a false MCD exists with the same name and FIPS code as the place; the false MCD label is not shown.

3 Place label color corresponds to the place fill color.

4 A ' ' following a label indicates that the school district is in more than one county.

Due to space limitations, some areas and features such as water bodies, parks, and roads may not be labeled.

SUBJECT AREA SCHOOL DISTRICTS ON MAP SHEET		
TYPE	CODE	NAME
ELM	21900	Nowood Public School
ELM	33090	Woodall Public School
UNI	11970	Fort Gibson Public Schools
UNI	29380	Tahlequah Public Schools

Key to Adjacent Sheets

7	8	9
	11	12
	14	15

Sheet Location within Entity

Sheet 11 of 16 PARENT sheets
Total Sheets: 17 (Index 1; Parent 16; Inset 0)

NAME: Cherokee County (021)
ENTITY TYPE: County or statistically equivalent entity
ST: Oklahoma (40)

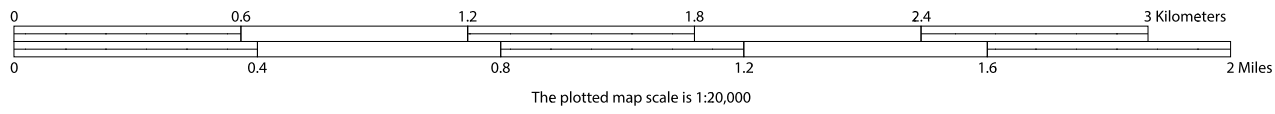
2020 CENSUS SD REF MAP (PARENT)
Sheet ID: 251540021011

All legal boundaries and names are as of January 1, 2020. The boundaries shown on this map are for Census Bureau statistical data collection and tabulation purposes only; their depiction and designation for statistical purposes does not constitute a determination of jurisdictional authority or rights of ownership or entitlement.

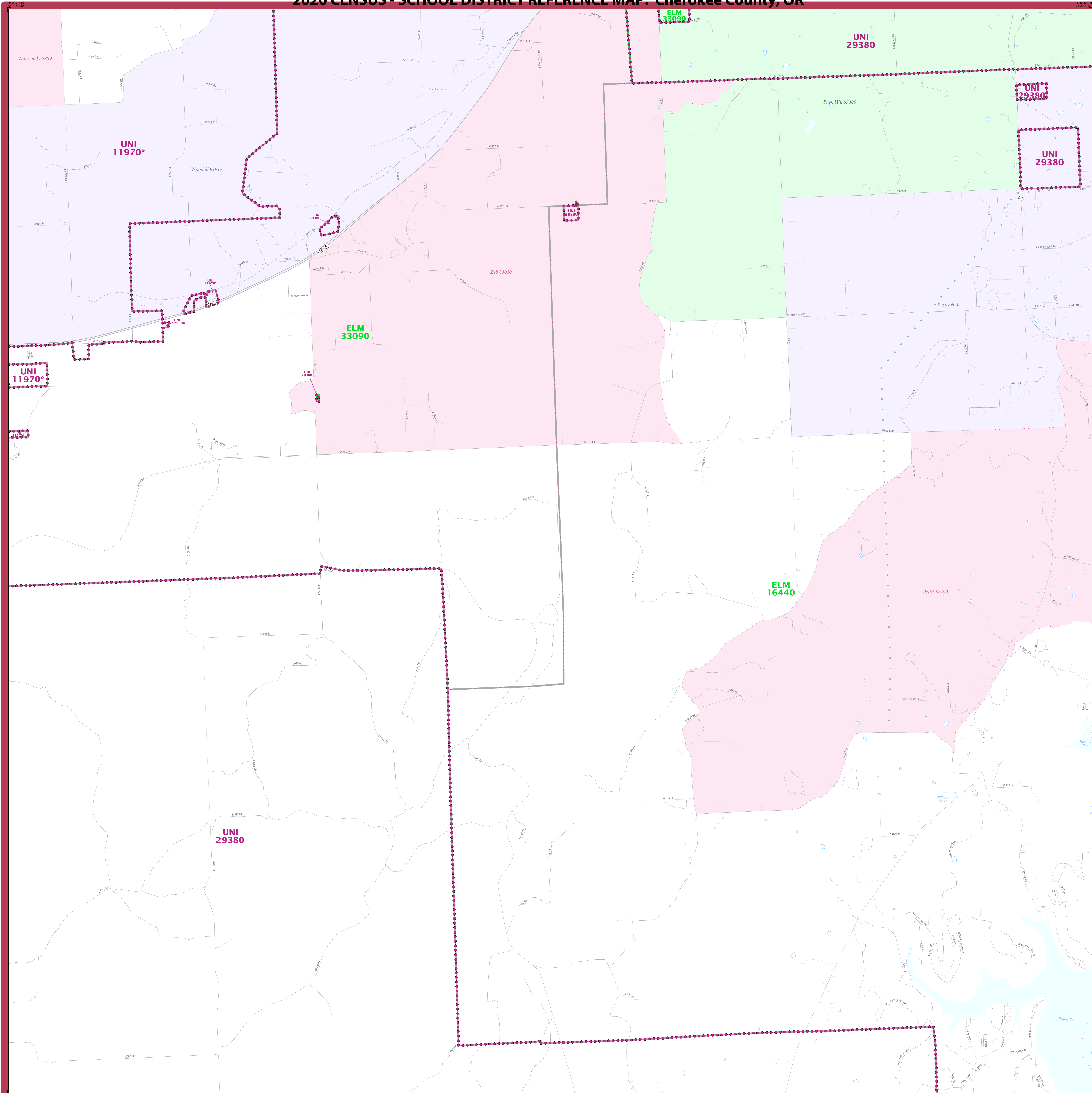
Geographic Vintage: 2020 Census (reference date: January 1, 2020)
Data Source: U.S. Census Bureau's MA/7IGCR database (TAB20)
Map Created by Geography Division: December 22, 2020

U.S. DEPARTMENT OF COMMERCE U.S. Census Bureau

Projection: Albers Equal Area Conic
Datum: NAD 83
Spheroid: GRS 80
1st Standard Parallel: 34 10 47
2nd Standard Parallel: 36 26 11
Central Meridian: -98 43 53
Latitude of Projection's Origin: 33 36 56
False Easting: 0
False Northing: 0



2020 CENSUS - SCHOOL DISTRICT REFERENCE MAP: Cherokee County, OK



SYMBOL DESCRIPTION	SYMBOL	LABEL STYLE
International	☆☆☆☆	CANADA
Federal American Indian Reservation		L'ANSE RES 1880
Off-Reservation Trust Land		T1880
State American Indian Reservation		Tama Res 9400
Alaska Native Regional Corporation	+++++	NANA ANRC 52120
State (or statistically equivalent entity)		NEW YORK 36
County (or statistically equivalent entity)		ERIE 029
Minor Civil Division (MCD) ^{1,2}	○○○○○	Bristol town 07485
Consolidated City	○○○○○	MILFORD 47500
Incorporated Place ^{2,3}		Davis 18100
Census Designated Place (CDP) ²		Incline Village 35100
Unified School District ⁴	●●●●●	UNI 03370 SEC 99965 ELM 02220
Secondary School District ⁴	—	
Elementary School District ⁴	—	

DESCRIPTION	SYMBOL	DESCRIPTION	SYMBOL
Interstate		Water Body	Pleasant Lake
U.S. Highway		Military	Port Belvoir
State Highway or State Road		National or State Park, Forest, or Recreation Area	Yosemite NP
Other Road	—	Inset Area	A1
4WD Trail, Stairway, Alley, Walkway, or Ferry		Outside Subject Area	
Railroad			
Pipeline or Power Line			
Ridge or Fence			
Naturalistic Boundary or Feature Not Elsewhere Classified			

Where international, state, county, and/or MCD boundaries coincide, the map shows the boundary symbol for only the highest-ranking of these boundaries.

Geographic area names are followed by either their FIPS or census code.

1 MCD boundaries are shown in the following states in which some or all MCDs function as general-purpose governmental units: Connecticut, Illinois, Indiana, Kansas, Maine, Massachusetts, Michigan, Minnesota, Missouri, Nebraska, New Hampshire, New Jersey, New York, North Dakota, Ohio, Pennsylvania, Rhode Island, South Dakota, Vermont, and Wisconsin. (Note that Illinois and Nebraska have some counties covered by nongovernmental precincts and Missouri has most counties covered by nongovernmental townships.)

2 A ' ' following an MCD name denotes a false MCD. A ' ' following a place name indicates that a false MCD exists with the same name and FIPS code as the place; the false MCD label is not shown.

3 Place label color corresponds to the place fill color.

4 A ' ' following a label indicates that the school district is in more than one county.

Due to space limitations, some areas and features such as water bodies, parks, and roads may not be labeled.

SUBJECT AREA SCHOOL DISTRICTS ON MAP SHEET		
TYPE	CODE	NAME
ELM	16440	Key Public Schools
ELM	33090	Woodall Public School
UNI	11970	Fort Gibson Public Schools
UNI	29380	Tahlequah Public Schools


Key to Adjacent Sheets

8	9	10
11	12	13
14	15	16

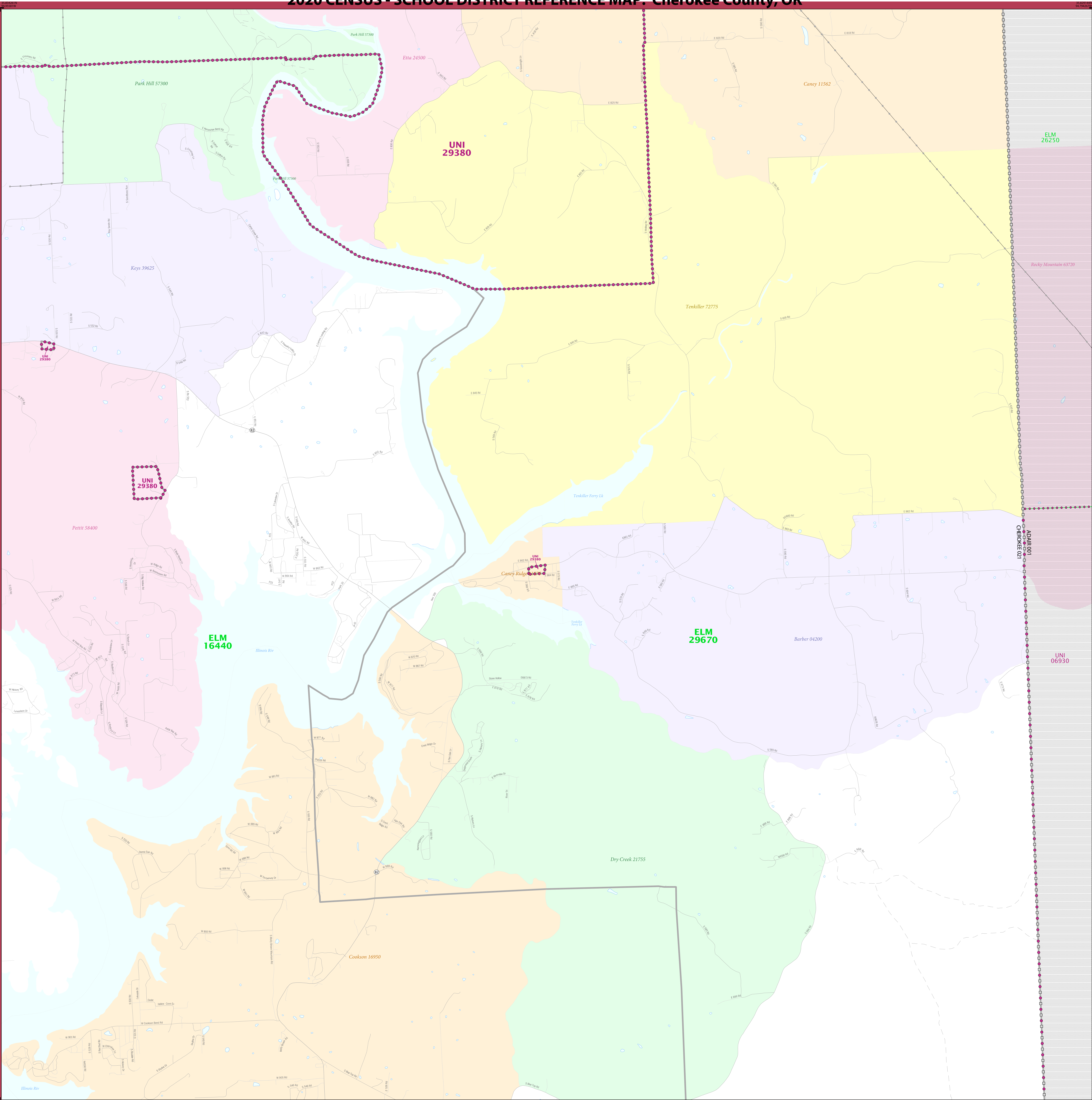
Sheet Location within Entity

Sheet 12 of 16 PARENT sheets
Total Sheets: 17 (Index 1; Parent 16; Inset 0)

NAME: Cherokee County (021)
ENTITY TYPE: County or statistically equivalent entity
ST: Oklahoma (40)



2020 CENSUS - SCHOOL DISTRICT REFERENCE MAP: Cherokee County, OK



SYMBOL DESCRIPTION	SYMBOL	LABEL STYLE
International	☆☆☆☆☆	CANADA
Federal American Indian Reservation	■■■■■	L'ANSE RES 1880
Off-Reservation Trust Land	■■■■■	T1880
State American Indian Reservation	■■■■■	Tama Res 9400
Alaska Native Regional Corporation	+++++	NANA ANRC 52120
State (or statistically equivalent entity)		NEW YORK 36
County (or statistically equivalent entity)	□□□□□	ERIE 029
Minor Civil Division (MCD) ^{1,2}	○○○○○	Bristol town 07485
Consolidated City	●●●●●	MILFORD 47500
Incorporated Place ^{3,4}	■■■■■	Davis 18100
Census Designated Place (CDP) ⁵	■■■■■	Incline Village 35100
Unified School District ¹	●●●●●	UNI 03370 SEC 99965
Secondary School District ¹	■■■■■	ELM 02220
Elementary School District ⁴	■■■■■	

DESCRIPTION	SYMBOL	DESCRIPTION	SYMBOL
Interstate	—[2]—	Water Body	■ Pleasant Lake
U.S. Highway	—[2]—	Military	■ Port Belvoir
State Highway or State Road	—[2]—	National or State Park, Forest, or Recreation Area	■ Yosemite NP
Other Road	—[2]—	Inlet Area	■ A1
4WD Trail, Stairway, Alley, Walkway, or Ferry	—[2]—	Outside Subject Area	■
Railroad	—[2]—		
Pipeline or Power Line	—[2]—		
Ridge or Fence	—[2]—		
Neighboring Boundary or Feature Not Elsewhere Classified	—[2]—		

Where international, state, county, and/or MCD boundaries coincide, the map shows the boundary symbol for only the highest-ranking of these boundaries.

Geographic area names are followed by either their FIPS or census code.

1 MCD boundaries are shown in the following states in which some or all MCDs function as general-purpose governmental units: Connecticut, Illinois, Indiana, Kansas, Maine, Massachusetts, Michigan, Minnesota, Missouri, Nebraska, New Hampshire, New Jersey, New York, North Dakota, Ohio, Pennsylvania, Rhode Island, South Dakota, Vermont, and Wisconsin. (Note that Illinois and Nebraska have some counties covered by nongovernmental precincts and Missouri has most counties covered by nongovernmental townships.)

2 A " " following an MCD name denotes a false MCD. A " " following a place name indicates that a false MCD exists with the same name and FIPS code as the place; the false MCD label is not shown.

3 Place label color corresponds to the place fill color.

4 A " " following a label indicates that the school district is in more than one county.

Due to space limitations, some areas and features such as water bodies, parks, and roads may not be labeled.

TYPE	CODE	NAME
ELM	16440	Key Public Schools
ELM	29670	Tenkiller Public School
UNI	29380	Tahlequah Public Schools

Key to Adjacent Sheets

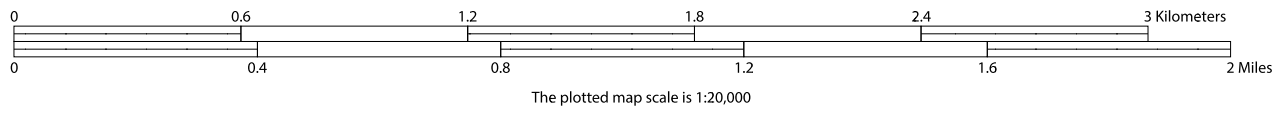
9	10	
12	13	
15	16	

Sheet Location within Entity

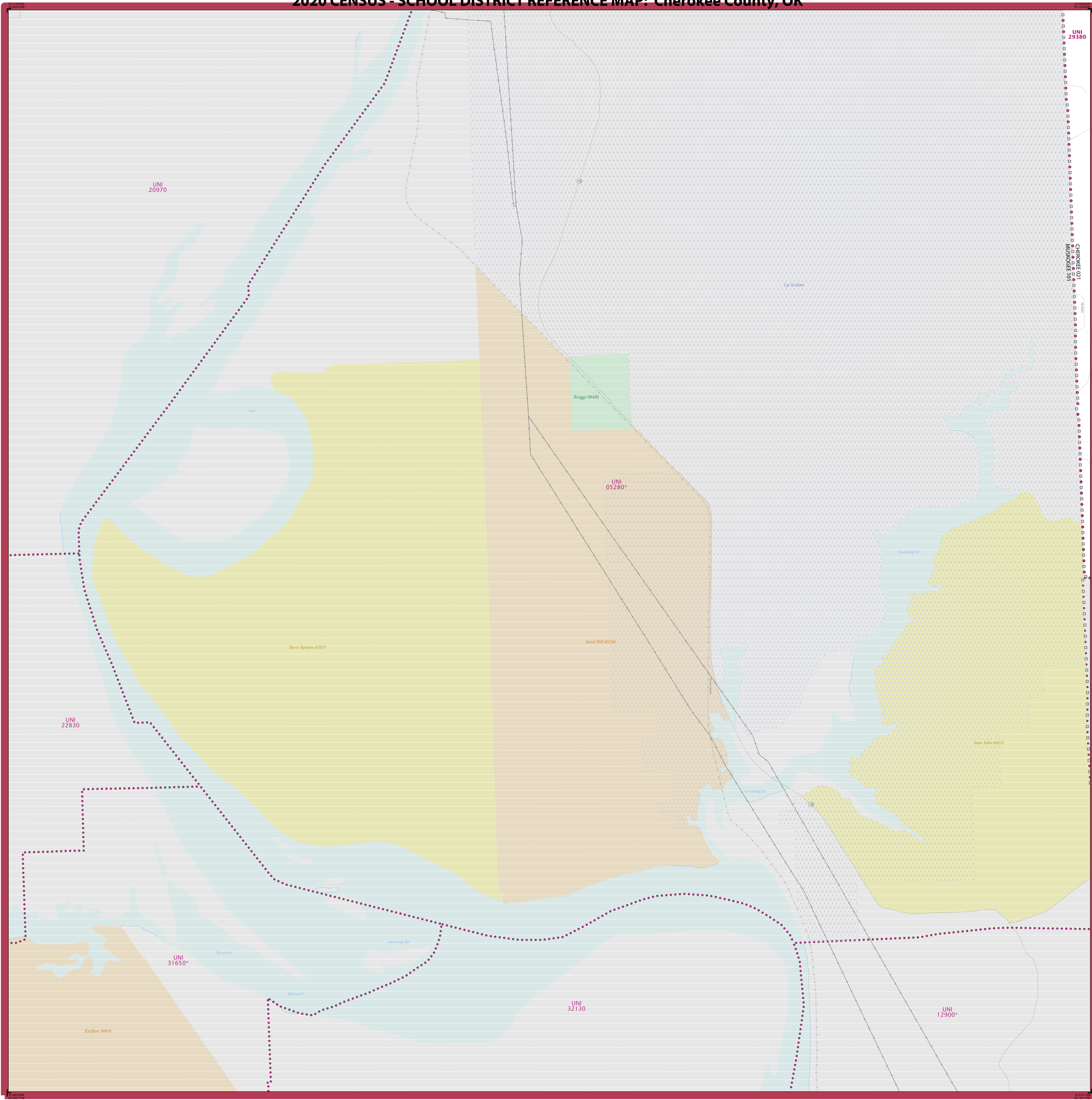
Sheet 13 of 16 PARENT sheets
Total Sheets: 17 (Index 1; Parent 16; Inset 0)

NAME: Cherokee County (021)
ENTITY TYPE: County or statistically equivalent entity
ST: Oklahoma (40)

2020 CENSUS SD REF MAP (PARENT)
Sheet ID: 251540021013



2020 CENSUS - SCHOOL DISTRICT REFERENCE MAP: Cherokee County, OK



LEGEND		
SYMBOL DESCRIPTION	SYMBOL	LABEL STYLE
International	☆☆☆☆	CANADA
Federal American Indian Reservation	[Pattern]	L'ANSE RES 1880
Off-Reservation Trust Land	[Pattern]	T1880
State American Indian Reservation	[Pattern]	Tama Res 9400
Alaska Native Regional Corporation	++++	NANA ANRC 52120
State (or statistically equivalent entity)	////	NEW YORK 36
County (or statistically equivalent entity)	□□□□	ERIE 029
Minor Civil Division (MCD) ^{1,2}	○○○○	Bristol town 07485
Consolidated City	⊙⊙⊙⊙	MILFORD 47500
Incorporated Place ^{3,3}	[Color Box]	Davis 18100
Census Designated Place (CDP) ³	[Color Box]	Incline Village 35100
Unified School District ⁴	●●●●●●	UNI 03370 SEC 99965 ELM 02220
Secondary School District ⁴	—	
Elementary School District ⁴	—	

DESCRIPTION	SYMBOL	DESCRIPTION	SYMBOL
Interstate	[Symbol]	Water Body	Pleasant Lake
U.S. Highway	[Symbol]	Military	Port Belvoir
State Highway or State Road	[Symbol]	National or State Park, Forest, or Recreation Area	Yosemite NP
Other Road	[Symbol]	Inset Area	A1
4WD Trail, Stairway, Alley, Walkway, or Ferry	[Symbol]	Outside Subject Area	
Railroad	[Symbol]		
Pipeline or Power Line	[Symbol]		
Ridge or Fence	[Symbol]		
Nonvisible Boundary or Feature Not Elsewhere Classified	[Symbol]		

Where international, state, county, and/or MCD boundaries coincide, the map shows the boundary symbol for only the highest-ranking of these boundaries.

Geographic area names are followed by either their FIPS or census code.

1 MCD boundaries are shown in the following states in which some or all MCDs function as general-purpose governmental units: Connecticut, Illinois, Indiana, Kansas, Maine, Massachusetts, Michigan, Minnesota, Missouri, Nebraska, New Hampshire, New Jersey, New York, North Dakota, Ohio, Pennsylvania, Rhode Island, South Dakota, Vermont, and Wisconsin. (Note that Illinois and Nebraska have some counties covered by nongovernmental precincts and Missouri has most counties covered by nongovernmental townships.)

2 A " " following an MCD name denotes a false MCD. A " " following a place name indicates that a false MCD exists with the same name and FIPS code as the place; the false MCD label is not shown.

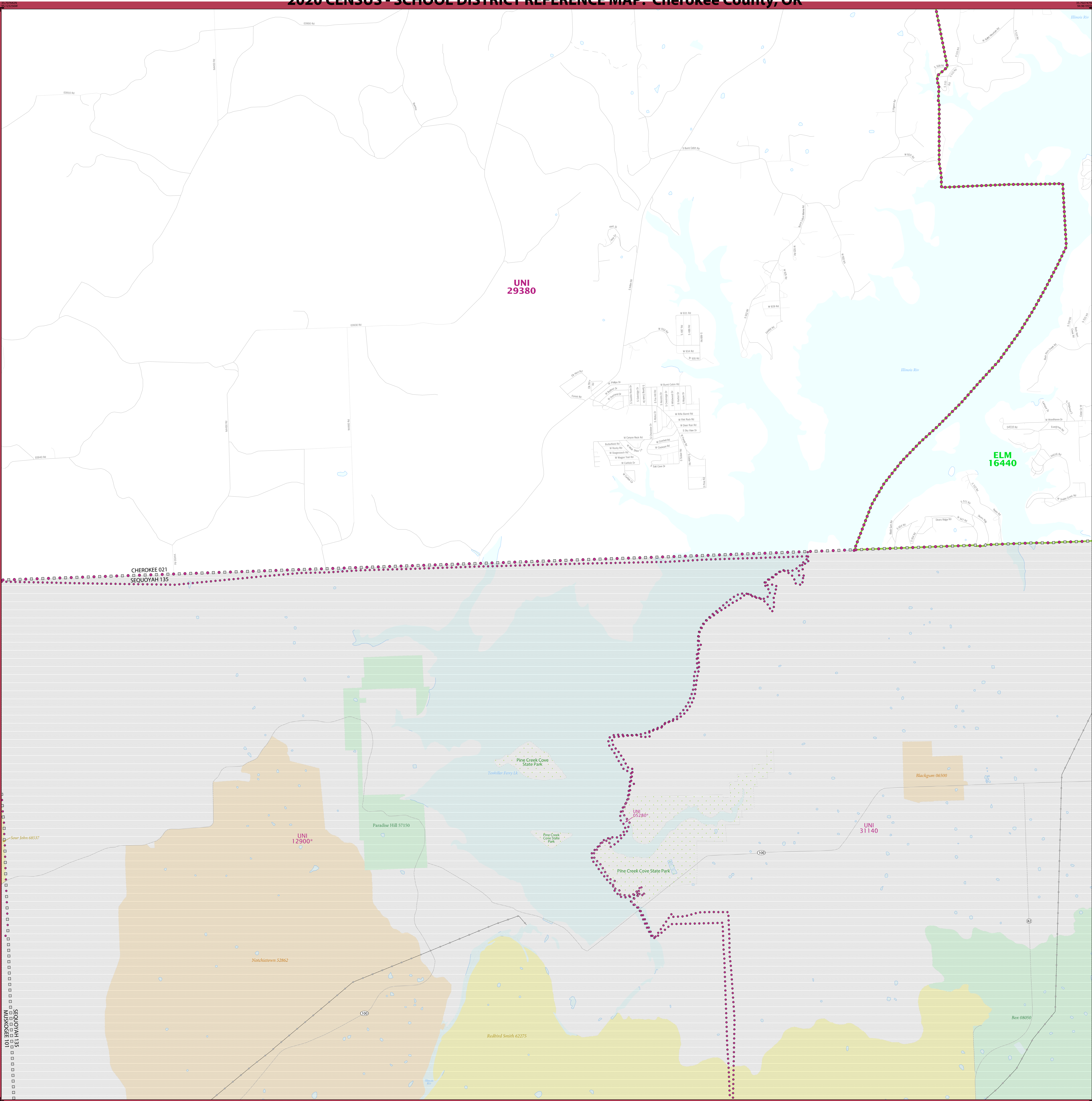
3 Place label color corresponds to the place fill color.

4 A " " following a label indicates that the school district is in more than one county.

Due to space limitations, some areas and features such as water bodies, parks, and roads may not be labeled.

SUBJECT AREA SCHOOL DISTRICTS ON MAP SHEET		
TYPE	CODE	NAME
UNI	29380	Tahlequah Public Schools

2020 CENSUS - SCHOOL DISTRICT REFERENCE MAP: Cherokee County, OK



LEGEND		
SYMBOL DESCRIPTION	SYMBOL	LABEL STYLE
International	☆☆☆☆☆	CANADA
Federal American Indian Reservation	■■■■■■■	L'ANSE RES 1880
Off-Reservation Trust Land	■■■■■■■	T1880
State American Indian Reservation	■■■■■■■	Tama Res 9400
Alaska Native Regional Corporation	+++++	NANA ANRC 52120
State (or statistically equivalent entity)		NEW YORK 36
County (or statistically equivalent entity)	□□□□□	ERIE 029
Minor Civil Division (MCD) 1,2	○○○○○	Bristol town 07485
Consolidated City	●●●●●	MILFORD 47500
Incorporated Place 2,3	■■■■■	Davis 18100
Census Designated Place (CDP) 2	■■■■■	Incline Village 35100
Unified School District 4	●●●●●	UNI 03370 SEC 99965
Secondary School District 4	■■■■■	ELM 02220
Elementary School District 4	■■■■■	

DESCRIPTION	SYMBOL	DESCRIPTION	SYMBOL
Interstate	—[2]—	Water Body	Pleasant Lake
U.S. Highway	—[2]—	Military	Port Belvoir
State Highway or State Road	—[2]—	National or State Park, Forest, or Recreation Area	Yosemite NP
Other Road	—[2]—	Inset Area	A1
4WD Trail, Stairway, Alley, Walkway, or Ferry	—[2]—	Outside Subject Area	
Railroad	—[2]—		
Pipeline or Power Line	—[2]—		
Ridge or Fence	—[2]—		
Neighboring Boundary or Feature Not Elsewhere Classified	—[2]—		

Where international, state, county, and/or MCD boundaries coincide, the map shows the boundary symbol for only the highest-ranking of these boundaries.

Geographic area names are followed by either their FIPS or census code.

1 MCD boundaries are shown in the following states in which some or all MCDs function as general-purpose governmental units: Connecticut, Illinois, Indiana, Kansas, Maine, Massachusetts, Michigan, Minnesota, Missouri, Nebraska, New Hampshire, New Jersey, New York, North Dakota, Ohio, Pennsylvania, Rhode Island, South Dakota, Vermont, and Wisconsin. (Note that Illinois and Nebraska have some counties covered by nongovernmental precincts and Missouri has most counties covered by nongovernmental townships.)

2 A ' ' following an MCD name denotes a false MCD. A ' ' following a place name indicates that a false MCD exists with the same name and FIPS code as the place; the false MCD label is not shown.

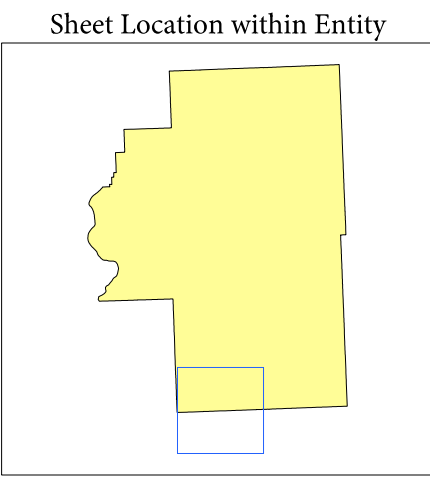
3 Place label color corresponds to the place fill color.

4 A ' ' following a label indicates that the school district is in more than one county.

Due to space limitations, some areas and features such as water bodies, parks, and roads may not be labeled.

SUBJECT AREA SCHOOL DISTRICTS ON MAP SHEET		
TYPE	CODE	NAME
ELM	16440	Kipp Public Schools
UNI	29380	Tahlequah Public Schools















Key to Adjacent Sheets		
11	12	13
14	15	16



Sheet 15 of 16 PARENT sheets
Total Sheets: 17 (Index 1; Parent 16; Inset 0)

NAME: Cherokee County (021)
ENTITY TYPE: County or statistically equivalent entity
ST: Oklahoma (40)



DESCRIPTION	SYMBOL	DESCRIPTION	SYMBOL
Interstate		Water Body	
U.S. Highway		National Park	
State Highway or State Road		National or State Park, Forest, or Recreation Area	
Other Road		Inset Area	
4WD Trail, Stairway, Alley, Walkway, or Ferry		Outside Subject Area	
Railroad			
Pipeline or Power Line			
Ridge or Fence			
Nonvisible Boundary or Feature Not Elsewhere Classified			

SUBJECT AREA SCHOOL DISTRICTS ON MAP SHEET		
TYPE	CODE	NAME
ELM	16440	Keys Public Schools
ELM	29670	Tenkiller Public School

Sheet 16 of 16 PARENT sheets
Total Sheets: 17 (Index 1; Parent 16; Inset 0)

2020 CENSUS SD REF MAP (PARENT)
Sheet ID: 251540021016