















[illegible]

DESCRIPTION	SYMBOL	DESCRIPTION	SYMBOL
Interstate		Water Body	
U.S. Highway		Military	
State Highway or State Road		National or State Park, Forest, or Recreation Area	
Other Road		Inset Area	
4WD Trail, Stairway, Alley, Walkway, or Ferry		Outside Subject Area	
Railroad			
Pipeline or Power Line			
Ridge or Fence			
Nonvisible Boundary or Feature Not Elsewhere Classified			

SUBJECT AREA SCHOOL DISTRICTS ON MAP SHEET		
TYPE	CODE	NAME
UNI	25410	Kenedy County-Wide Common School District
UNI	37320	Riviera Independent School District